



APPENDIX A – RALLY ITINERARY V2





Rally of Nations Guanajuato 2024

Friday February 23rd - Shakedown

T.C.	Location	Distances			Target Time	1st Car Due
		S.S.	Liaison	Total		
SP	Service Park Out - Mulza Outlet del Calzado Refuel All (Mobil Autopista Salamanca – Aqs.)		(23.00)	(23.00)		
RZ-0	To next Refuel Zone	(4.02)	(100.10)	(104.12)		
SC	San Clemente Service		(45.79)	(45.79)	(0:50)	
SD	Romita		(0.05)	(0.05)	(0:01)	
SD	Shakedown	(4.02)				(12:08)
SC	San Clemente Service		(3.11)	(7.13)	(0:08)	
SP	Service Park IN		(51.15)	(51.15)	(0:45)	
Shakedown Totals		(4.02)	(54.31)	(104.12)		

Shakedown

Version 2.0 Mx24

Friday February 23rd (Start of Rally)

T.C.	Location	Distances			Target Time	1st Car Due
		S.S.	Liaison	Total		
0	Start of Rally (Mulza Outlet del Calzado) Refuel All (Mobil León – Silao)		(4.52)	(4.52)		18:10
RZ-1	To next Refuel Zone	2.24	107.36	109.60		
0A	Aguas Buenas		35.43	35.43	0:45	18:55
0B	Templo de San Diego de Alcalá		19.27	19.27	0:45	19:40
1	Manuel Leal Ceremonial Start		1.07	1.07	0:15	19:55
SS 1	Street Stage GTO 1	1.12				20:05
2	Manuel Leal		1.22	2.34	0:17	20:22
SS 2	Street Stage GTO 2	1.12				20:25
2A	Overnight Regroup IN (Early Check-in permitted)		50.37	51.49	1:15	21:40
Friday Totals		2.24	107.36	109.60		

Section 1

Version 2.0 Mx24





Rally of Nations Guanajuato 2024

Saturday February 24th

T.C.	Location	Distances			Target Time	1st Car Due
		S.S.	Liaison	Total		
2B	Overnight Regroup OUT - Service A IN					8:30
SP-A	Rally Campus Service Park	(2.24)	(107.36)	(109.60)	0:15	
2C	Service A OUT					8:45
	Refuel All (Mobil León – Silao)		(4.52)	(4.52)		
RZ-2	To next Refuel Zone	41.34	123.63	164.97		
3	Ortega		63.15	63.15	1:05	9:50
SS 3	Ortega 1	24.16				9:53
4	Las Minas		7.25	31.41	0:45	10:38
SS 4	Las Minas 1	13.72				10:41
5	Las Dunas		45.17	58.89	1:05	11:46
SS 5	Las Dunas 1	3.46				11:49
5A	Tech Zone IN (Mulza Outlet del Calzado)		8.04	11.50	0:25	12:14
5B	Tech Zone OUT – Regroup IN		0.02	0.02	0:05	12:19
5C	Regroup OUT - Service B IN				0:30	12:49
SP-B	Rally Campus Service Park	(41.34)	(123.63)	(164.97)	0:30	
5D	Service B OUT					13:19
	Refuel All (Mobil León – Silao)		(4.52)	(4.52)		
RZ-3	To next Refuel Zone	41.34	123.63	164.97		
6	Ortega		63.15	63.15	1:05	14:24
SS 6	Ortega 2	24.16				14:27
7	Las Minas		7.25	31.41	0:45	15:12
SS 7	Las Minas 2	13.72				15:15
8	Las Dunas		45.17	58.89	1:10	16:25
SS 8	Las Dunas 2	3.46				16:28
8A	Tech Zone IN (Mulza Outlet del Calzado)		8.04	11.50	0:25	16:53
8B	Tech Zone OUT – Parc Fermé IN		0.02	0.02	0:10	17:03
8C	Parc Fermé OUT - Flexi Service C IN					
SP-C	Rally Campus Service Park	(41.34)	(123.63)	(164.97)	0:45	
8D	Flexi-Service C OUT - Parc Fermé IN					20:30
	For classified cars, except re-starting cars, 8D closes at					
Saturday Totals		82.68	247.26	329.94		

Section 2

Section 3

Version 2.0 Mx24





Rally of Nations Guanajuato 2024

Sunday February 25th

T.C.	Location	Distances			Target Time	1st Car Due
		S.S.	Liaison	Total		
8E	Overnight Regroup OUT - Service D IN					7:00
SP-D	Rally Campus Service Park	(0.00)	(0.00)	(0.00)	0:15	
8F	Service D OUT					7:15
	Refuel All (Mobil León – Silao)		(4.52)	(4.52)		
RZ-4	To next Refuel Zone	51.56	63.55	115.11		
9	Duarte		18.89	18.89	0:30	7:45
SS 9	Duarte 1	26.30				7:48
10	Derramadero		17.20	43.50	0:50	8:38
SS 10	Derramadero - El Brinco 1	21.80				8:41
11	Las Dunas		19.40	41.20	1:00	9:41
SS 11	Las Dunas 3	3.46				9:44
11A	Tech Zone IN (Mulza Outlet del Calzado)		8.04	11.50	0:25	10:09
11B	Tech Zone OUT – Regroup IN		0.02	0.02	0:05	10:14
11C	Regroup OUT - Service E IN				0:30	10:44
SP-E	Rally Campus Service Park	(51.56)	(63.55)	(115.11)	0:30	
11D	Service E OUT					11:14
	Refuel All (Mobil León – Silao)		(4.52)	(4.52)		
RZ-5	To next Refuel Zone	53.31	82.06	135.37		
12	Duarte		18.89	18.89	0:40	11:54
SS 12	Duarte 2	26.30				11:57
13	Derramadero		17.20	43.50	0:50	12:47
SS 13	Derramadero - El Brinco 2	21.80				12:50
14	Las Dunas		19.40	41.20	1:10	14:00
SS 14	Las Dunas 4	3.46				14:03
14A	Tech Zone IN (Mulza Outlet del Calzado)		8.04	11.50	0:25	14:28
14B	Tech Zone OUT – Regroup IN		0.02	0.02	0:05	14:33
14C	Regroup OUT - Service F IN				0:45	15:18
SP-F	Rally Campus Service Park	(51.56)	(63.55)	(115.11)	0:10	
14D	Service F OUT					15:28
15	Street Stage León		6.48	6.48	0:15	15:43
SS 15	Street Stage León	1.75				15:46
15A	Finish Area IN (Arco de la Calzada)		2.20	3.95	0:15	16:01
	Finish Podium		(0.20)	(0.20)		16:45
	Parc Fermé		(14.15)	(14.15)		
Sunday Totals		104.87	135.78	240.65		

Section 4

Section 5

Section 6

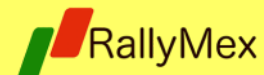
Version 2.0 Mx24

TOTALS OF THE RALLY					
DAY	S.S.	Liaison	Total	% of Special Stages	%
Friday February 23rd (Start of Rally)	2.24	107.36	109.60		2%
Saturday February 24th	82.68	247.26	329.94		25%
Sunday February 25th	104.87	135.78	240.65		44%
Total	189.79	490.40	680.19		28%

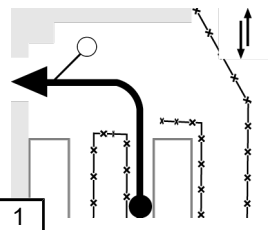
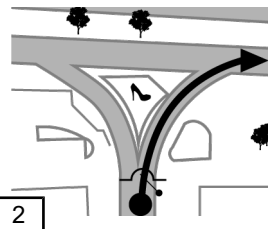
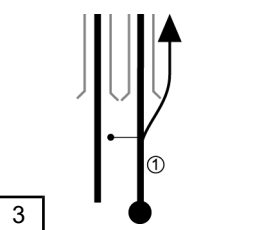

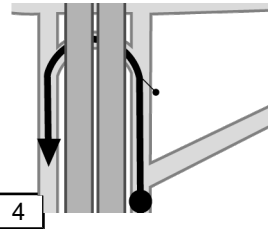
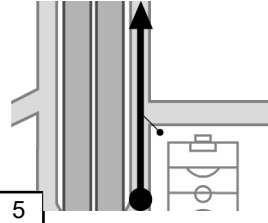




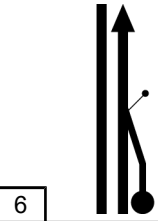
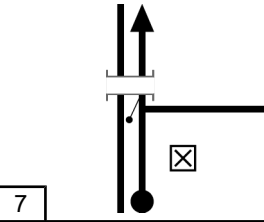
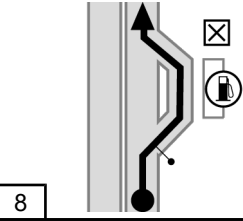

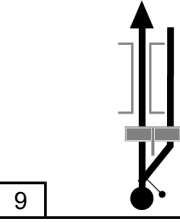

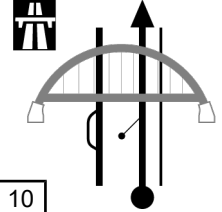

APPENDIX B – CHANGED ROAD BOOK PAGES



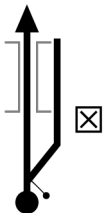

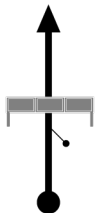



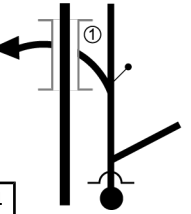

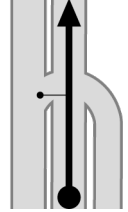
SS	0	START OF RALLY (MULZA)	DIST	0
TC			35.43 km	
TC	0A	AGUAS BUENAS		
CH			AVERAGE • PROM.	TIME TIEMPO 00:45
RECORD:			47.24 km/h	

DISTANCIA • DISTANCE		DIRECCIÓN DIRECTION	INFORMACIÓN INFORMATION	DIST REG TO GO
TOTAL	PARC • PART			
0.00	0.00		Start of Rally Tyre Marking <i>Inicio del Rally</i> <i>Marcaje de Neumáticos</i>	35.43
0.41	0.41			35.02
0.76	0.35			34.67
1.13	0.37			34.30
1.21	0.08			34.22

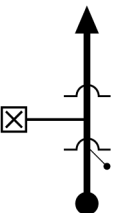
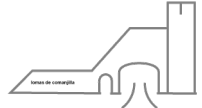
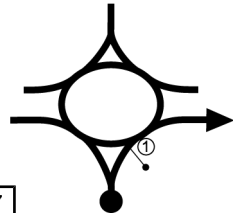
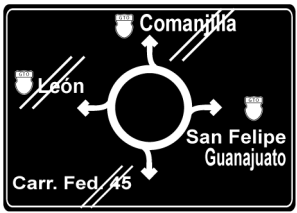
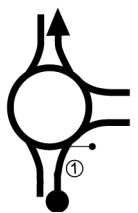
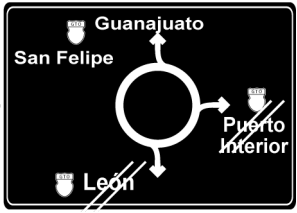
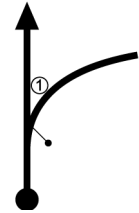
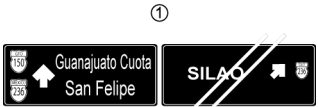
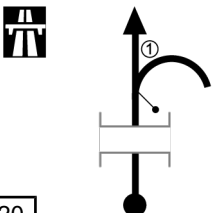

SS	0	START OF RALLY (MULZA)	DIST	0
TC			35.43 km	
TC	0A	AGUAS BUENAS	AVERAGE • PROM.	TIME TIEMPO 00:45
CH			47.24 km/h	
RECORD:				

DISTANCIA • DISTANCE		DIRECCIÓN DIRECTION	INFORMACIÓN INFORMATION	DIST REG TO GO
TOTAL	PARC • PART			
1.56	0.35			33.87
2.31	0.75		<input checked="" type="checkbox"/> Little Caesars	33.12
4.52	2.21		 RZ 1 Refuel Zone (All Competitors) Zona de Recarga (Todos los Competidores) <input checked="" type="checkbox"/> Mobil	30.91
5.30	0.78			30.13
6.32	1.02		 Millenium Arch Arco del Milenio	29.11

SS	0	START OF RALLY (MULZA)	DIST	0
TC			35.43 km	
CH	0A	AGUAS BUENAS		
RECORD:			AVERAGE • PROM.	TIME TIEMPO 00:45
			47.24 km/h	

DISTANCIA • DISTANCE		DIRECCIÓN DIRECTION	INFORMACIÓN INFORMATION	DIST REG TO GO
TOTAL	PARC • PART			
8.25	1.93	 11		27.18
11.03	2.78	 12		24.40
11.78	0.75	 13		23.65
12.27	0.49	 14		23.16
12.90	0.63	 15		22.53

SS	0	START OF RALLY (MULZA)	DIST	0
TC			35.43 km	
CH	0A	AGUAS BUENAS		
RECORD:			AVERAGE • PROM.	TIME TIEMPO 00:45
			47.24 km/h	

DISTANCIA • DISTANCE		DIRECCIÓN DIRECTION	INFORMACIÓN INFORMATION	DIST REG TO GO
TOTAL	PARC • PART			
13.95	1.05	 16	 ☒ lomas de comanjilla	21.48
15.02	1.07	 17		20.41
20.07	5.05	 18		15.36
28.11	8.04	 19		7.32
28.47	0.36	 20		6.96

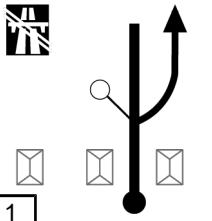




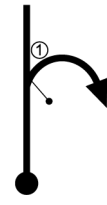


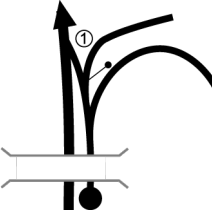


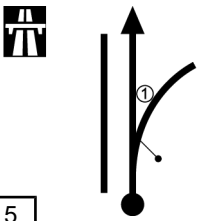


SS	0	START OF RALLY (MULZA)	DIST	0
TC			35.43 km	
TC	0A	AGUAS BUENAS		
CH				
RECORD:			AVERAGE • PROM.	TIME TIEMPO 00:45
			47.24 km/h	

DISTANCIA • DISTANCE		DIRECCIÓN DIRECTION	INFORMACIÓN INFORMATION	DIST REG TO GO
TOTAL	PARC • PART			
35.43	6.96		<p>GPS N 20° 57.662' W 101° 23.056'</p> <p> Follow marshals' instructions Seguir instrucciones de oficiales</p> <p> \$25 pesos</p>	0.00
<p>PARK IMMEDIATELY AND WAIT FOR POLICE ESCORT. 5-CAR GROUPS.</p> <p>ESTACIONARSE INMEDIATAMENTE Y ESPERAR ESCOLTA DE POLICIA, GRUPOS DE 5 AUTOS.</p>				

NOTES

NOTAS

SS	0A	AGUAS BUENAS	DIST	0
TC	0B	TEMPLO DE SAN DIEGO DE ALCALÁ	19.27 km	
CH			AVERAGE • PROM.	TIME TIEMPO
RECORD:			25.69 km/h	00:45

DISTANCIA • DISTANCE		DIRECCIÓN DIRECTION	INFORMACIÓN INFORMATION	DIST REG TO GO
TOTAL	PARC • PART			
0.00	0.00	 1	GPS N 20° 57.662' W 101° 23.056' 	19.27
1.04	1.04	 2	  Guajuato Planta GM  Silao Irapuato 	18.23
1.52	0.48	 3	  Guajuato Libre Planta GM  Guajuato Cuota Parque Guajuato Bicentenario	17.75
1.97	0.45	 4	  Guajuato Cuota  Parque Guajuato Bicentenario	17.30
9.51	7.54	 5	  Guajuato Centro Dolores Hidalgo  San Miguel de Allende Puntillas 	9.76

SS	0A	AGUAS BUENAS	DIST	0
TC	0B	TEMPLO DE SAN DIEGO DE ALCALÁ	19.27 km	
RECORD:			AVERAGE • PROM.	TIME TIEMPO
			25.69 km/h	00:45

DISTANCIA • DISTANCE		DIRECCIÓN DIRECTION	INFORMACIÓN INFORMATION	DIST REG TO GO
TOTAL	PARC • PART			
11.29	1.78		<p>Change of police escort after toll booth. Park and follow officials' instructions</p> <p>Cambio de escolta policiaca después de caseta. Estacionese y siga instrucciones de los oficiales</p> <p> \$36 pesos</p>	7.98
11.51	0.22		<p></p>	7.76
11.89	0.38		<p></p> <p></p> <p></p>	7.38
12.05	0.16		<p></p> <p></p>	7.22
12.68	0.63			6.59

SS	0A	AGUAS BUENAS	DIST	0
TC	0B	TEMPLO DE SAN DIEGO DE ALCALÁ	19.27 km	
CH			AVERAGE • PROM.	TIME TIEMPO 00:45
RECORD:			25.69 km/h	

DISTANCIA • DISTANCE		DIRECCIÓN DIRECTION	INFORMACIÓN INFORMATION	DIST REG TO GO
TOTAL	PARC • PART			
16.56	3.88			2.71
17.30	0.74		<p>①</p> <p>← CENTRO HISTÓRICO M LAS LEYENDAS →</p> <p>PALACIO DE GOB. → H QUINTA LAS AGUAS ←</p> <p>PRESA DE LA OLLA → H V. MARIA CRISTINA →</p> <p>← MELLADO H REAL DE LA PRESA →</p> <p>← VILLA SUEÑO AZUL H</p> <p>← CORAZON MEXICANO H M MAGIC HOME ↑</p>	1.97
17.85	0.55		<p>②</p> <p>← MOMIAS M</p> <p>← MERCADO HIDALGO</p> <p>← UNIVERSIDAD DE GTO</p> <p>①</p> <p>SILAO - LEÓN</p> <p>Z CENTRO</p>	1.42
18.01	0.16		<p>☒ Embajadoras Hotel Restaurant</p>	1.26
18.17	0.16		<p>①</p> <p>LEON ↑</p> <p>CENTRO HISTORICO ↑</p>	1.10
				!! ↘

SS	0A	AGUAS BUENAS	DIST	0
TC	0B	TEMPLO DE SAN DIEGO DE ALCALÁ	19.27 km	
CH			AVERAGE • PROM.	TIME TIEMPO 00:45
RECORD:			25.69 km/h	

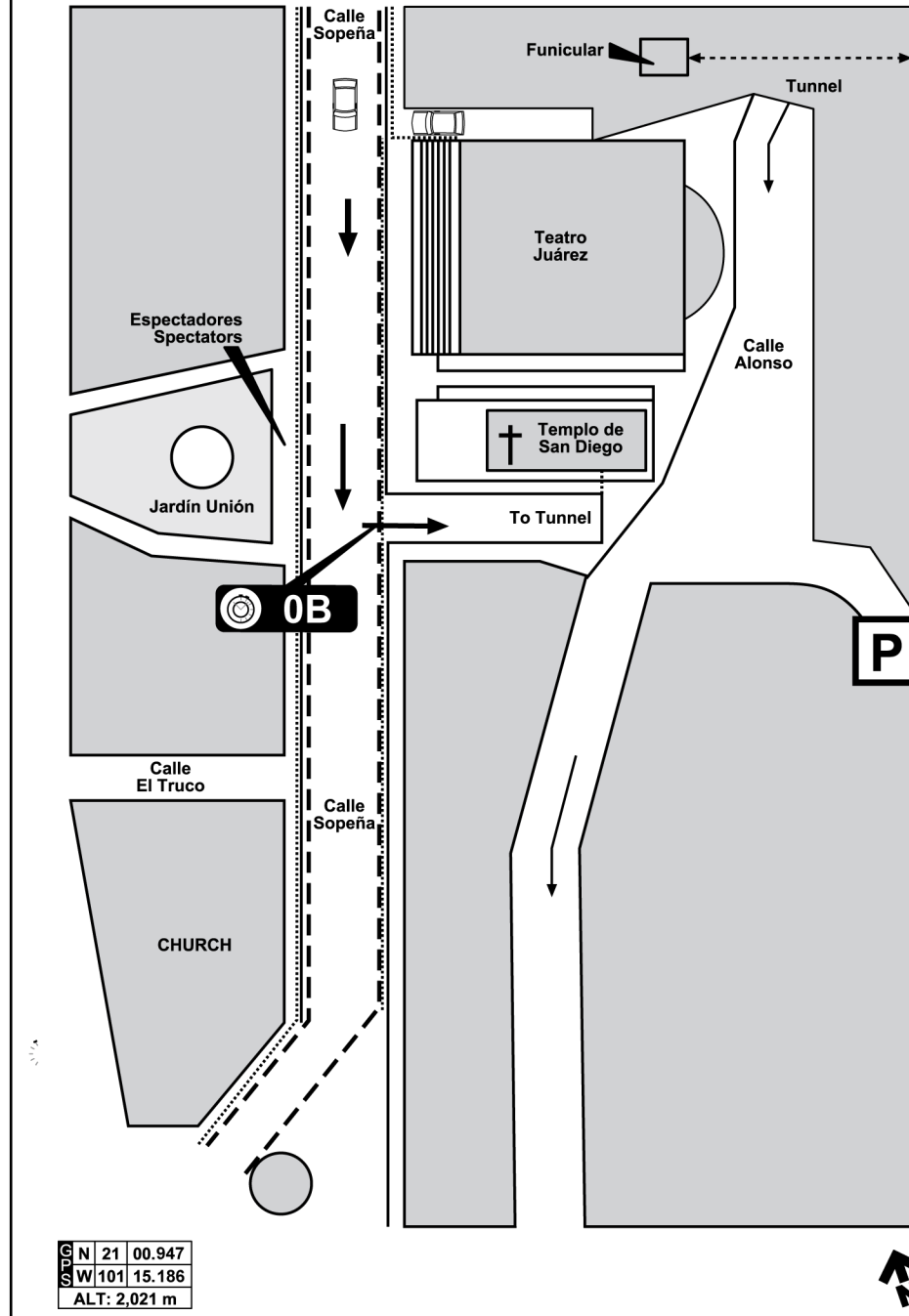
DISTANCIA • DISTANCE		DIRECCIÓN DIRECTION	INFORMACIÓN INFORMATION	DIST REG TO GO
TOTAL	PARC • PART			
18.28	0.11	 16	← PALACIO DE GOB SILAO - LEON ↑ ← PRESA DE LA OLLA CENTRO HISTORICO ↑ → MELLADO ↗	0.99
18.35	0.07	 17	← SILAO - LEON D. HIDALGO ↗ ← H. DEL FRAYLE H M. DE CATA ↗ ← CENTRO HISTORICO VALENCIANA ↗ ← ALONSO E E LAS HUERTAS ↗	0.92
18.74	0.39	 18	← POLICIA VIAL ZONA DE TEATROS → ← PASO DE MULTAS M ZONA DE MUSEOS → ← SILAO - LEON CENTRO HISTORICO → ← H. DEL FRAYLE H E HINOJO →	0.53
18.83	0.09	 19	↑ CENTRO HISTORICO PRESA DE LA OLLA → ↑ ZONA DE TEATROS PALACIO DE GOB → ↑ MERCADO HIDALGO PASTITA - CFE →	0.44
18.93	0.10	 20	← POSADA SANTA FE H ← EDELMIRA H ← CASA VIRREYES H ← C. DE DONLUCAS H	0.34 !! ↘

SS	0A	AGUAS BUENAS	DIST	0
TC	0B	TEMPLO DE SAN DIEGO DE ALCALÁ	19.27 km	
CH			AVERAGE • PROM.	TIME TIEMPO 00:45
RECORD:			25.69 km/h	

DISTANCIA • DISTANCE		DIRECCIÓN DIRECTION	INFORMACIÓN INFORMATION	DIST REG TO GO
TOTAL	PARC • PART			
18.99	0.06	 21	① HOSTAL DEL FRAYLE H <input checked="" type="checkbox"/> Jorge Negrete Statue <i>Estatua de Jorge Negrete</i>	0.28
19.06	0.07	 22	0.21	
19.27	0.21	 23	GPS N 21° 00.947' W 101° 15.186' <input checked="" type="checkbox"/> TEATRO JUÁREZ	0.00

BASÍLICA DE GUANAJUATO

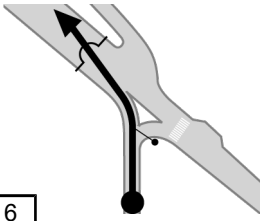
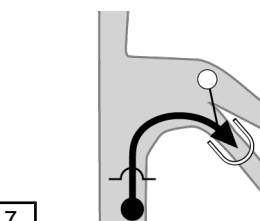

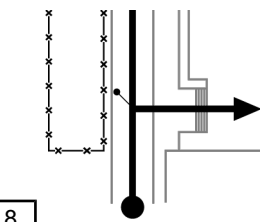
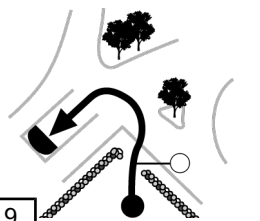








BASÍLICA DE GUANAJUATO



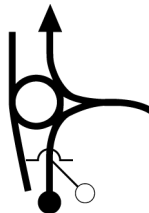



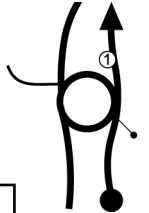


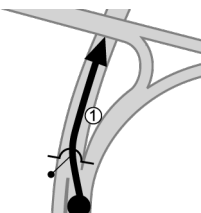




SS	0B	TEMPLO DE SAN DIEGO DE ALCALÁ	DIST	0
TC	1	MANUEL LEAL CEREMONIAL START	1.07 km	
CH			AVERAGE · PROM.	TIME TIEMPO 00:15
RECORD:			4.28 km/h	

DISTANCIA · DISTANCE		DIRECCIÓN DIRECTION	INFORMACIÓN INFORMATION	DIST REG TO GO
TOTAL	PARC · PART			
0.00	0.00	 1	GPS N 21° 00.947' W 101° 15.186' <input checked="" type="checkbox"/> TEATRO JUÁREZ	1.07
0.06	0.06	 2		1.01
0.48	0.42	 3		0.59
0.66	0.18	 4		0.41
0.89	0.23	 5		0.18 !!

SS	0B	TEMPLO DE SAN DIEGO DE ALCALÁ	DIST	0
TC	1	MANUEL LEAL CEREMONIAL START	1.07 km	
CH			AVERAGE • PROM.	TIME TIEMPO 00:15
RECORD:			4.28 km/h	

DISTANCIA • DISTANCE		DIRECCIÓN	INFORMACIÓN	DIST REG
TOTAL	PARC • PART	DIRECTION	INFORMATION	TO GO
0.94	0.05	 6		0.13
1.07	0.13	 7	GPS N 21° 01.127' W 101° 15.558' 	0.00
(1.15)	(0.08)	 8		
(1.27)	(0.12)	 9	GPS N 21° 01.159' W 101° 15.511'    Into tunnel. R-1 Entrar al túnel.     	

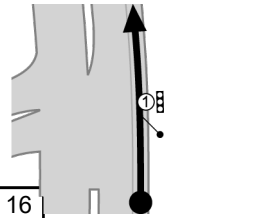


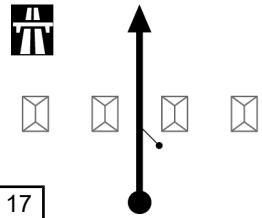

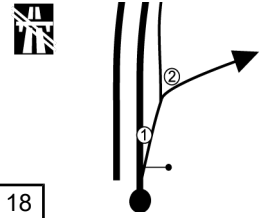




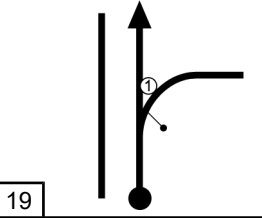


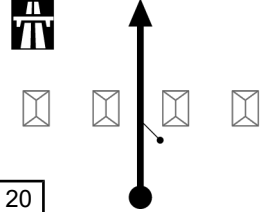

SS	2	MANUEL LEAL	DIST		2
TC	2A	TECH ZONE IN – OVERNIGHT REGROUP IN	51.49 km		
CH	2	STREET STAGE GTO	1.12 km	AVERAGE • PROM.	TIME TIEMPO 01:15
RECORD:				41.19 km/h	

DISTANCIA • DISTANCE		DIRECCIÓN	INFORMACIÓN	DIST REG
TOTAL	PARC • PART	DIRECTION	INFORMATION	TO GO
<p>CONTINUED FROM PAGE 70</p> <p>CONTINUACIÓN DE LA PÁGINA 70</p>				
1.28	0.16	 7	GPS N 21° 00.963' W 101° 15.922'   	50.21
1.80	0.52	 8	 	49.69
2.12	0.32	 9	  Keep left. <i>Mantenerse a la izquierda</i>	49.37
2.34	0.22	 10		49.15

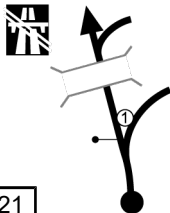

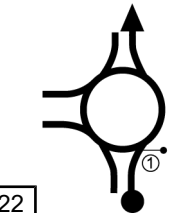
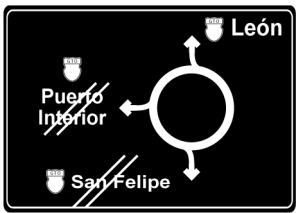
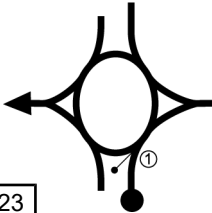
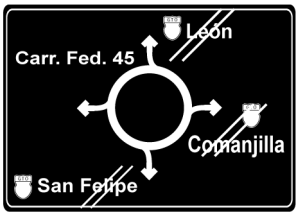
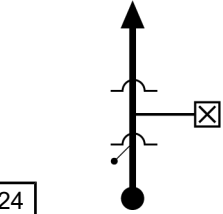

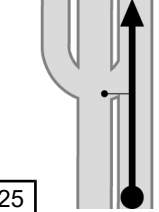
SS	2	MANUEL LEAL	DIST		2
TC	2A	TECH ZONE IN – OVERNIGHT REGROUP IN	51.49 km		
CH	2	STREET STAGE GTO	1.12 km	AVERAGE • PROM.	TIME TIEMPO 01:15
RECORD:				41.19 km/h	

DISTANCIA • DISTANCE		DIRECCIÓN DIRECTION	INFORMACIÓN INFORMATION	DIST REG TO GO
TOTAL	PARC • PART			
4.69	2.35			46.80
5.40	0.71		<p>KEEP RIGHT! <i>¡Mantenerse a la derecha!</i></p> <p><input checked="" type="checkbox"/> Pollo Feliz</p>	46.09
5.70	0.30		<p><input checked="" type="checkbox"/> TOYOTA</p> <p>KEEP RIGHT! <i>¡Mantenerse a la derecha!</i></p>	45.79
5.87	0.17		<p><input checked="" type="checkbox"/> Holiday Inn Express</p> <p>Silao - León Cuota</p> <p>Keep right to bypass traffic lights. <i>Mantenerse a la derecha para evitar semáforos.</i></p>	45.62
6.00	0.13		<p>Keep right to bypass traffic lights. <i>Mantenerse a la derecha para evitar semáforos.</i></p>	45.49








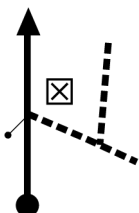







SS	2	MANUEL LEAL	DIST	
TC			51.49 km	2
TC	2A	TECH ZONE IN – OVERNIGHT REGROUP IN		
CH				
2	STREET STAGE GTO		1.12 km	AVERAGE • PROM.
RECORD:			41.19 km/h	TIME TIEMPO 01:15

DISTANCIA • DISTANCE		DIRECCIÓN	INFORMACIÓN	DIST REG
TOTAL	PARC • PART	DIRECTION	INFORMATION	TO GO
6.42	0.42		<p>①</p> <p>León - Silao Cuota  </p> <p>Central de Autobuses</p> <p>Keep right to bypass traffic lights. Mantenerse a la derecha para evitar semáforos.</p>	45.07
6.67	0.25		<p></p> <p>Toll Peaje</p> <p>\$36 pesos</p>	44.82
15.61	8.94		<p> Silao León Libre</p> <p> San Felipe León Cuota</p> <p> Silao León Pelaya</p> <p> Gto Libre Cristo Rey Planta GM</p>	35.88
16.52	0.91		<p>①</p> <p> León Cuota San Felipe</p> <p> Cristo Rey</p>	34.97
17.47	0.95		<p></p> <p>Toll Peaje</p> <p>\$25 pesos</p>	34.02

SS	2	MANUEL LEAL	DIST		2
TC	2A	TECH ZONE IN – OVERNIGHT REGROUP IN	51.49 km		
CH	2	STREET STAGE GTO	1.12 km	AVERAGE • PROM.	TIME TIEMPO 01:15
RECORD:				41.19 km/h	

DISTANCIA • DISTANCE		DIRECCIÓN DIRECTION	INFORMACIÓN INFORMATION	DIST REG TO GO
TOTAL	PARC • PART			
24.17	6.70	 21		27.32
32.67	8.50	 22		18.82
37.72	5.05	 23		13.77
38.93	1.21	 24		12.56
39.99	1.06	 25		11.50

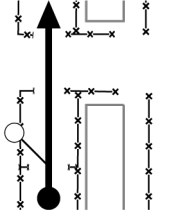

SS	2	MANUEL LEAL	DIST		2
TC	2A	TECH ZONE IN – OVERNIGHT REGROUP IN	51.49 km		
CH	2	STREET STAGE GTO	1.12 km	AVERAGE • PROM.	TIME TIEMPO 01:15
RECORD:				41.19 km/h	

DISTANCIA • DISTANCE		DIRECCIÓN DIRECTION	INFORMACIÓN INFORMATION	DIST REG TO GO
TOTAL	PARC • PART			
40.36	0.37	  26	 1	11.13
41.49	1.13	  27		10.00
42.42	0.93	  28	 Auto Hotel Aeropuerto	9.07
43.61	1.19	  29	 INTERNATIONAL	7.88
45.36	1.75	  30	 1	6.13

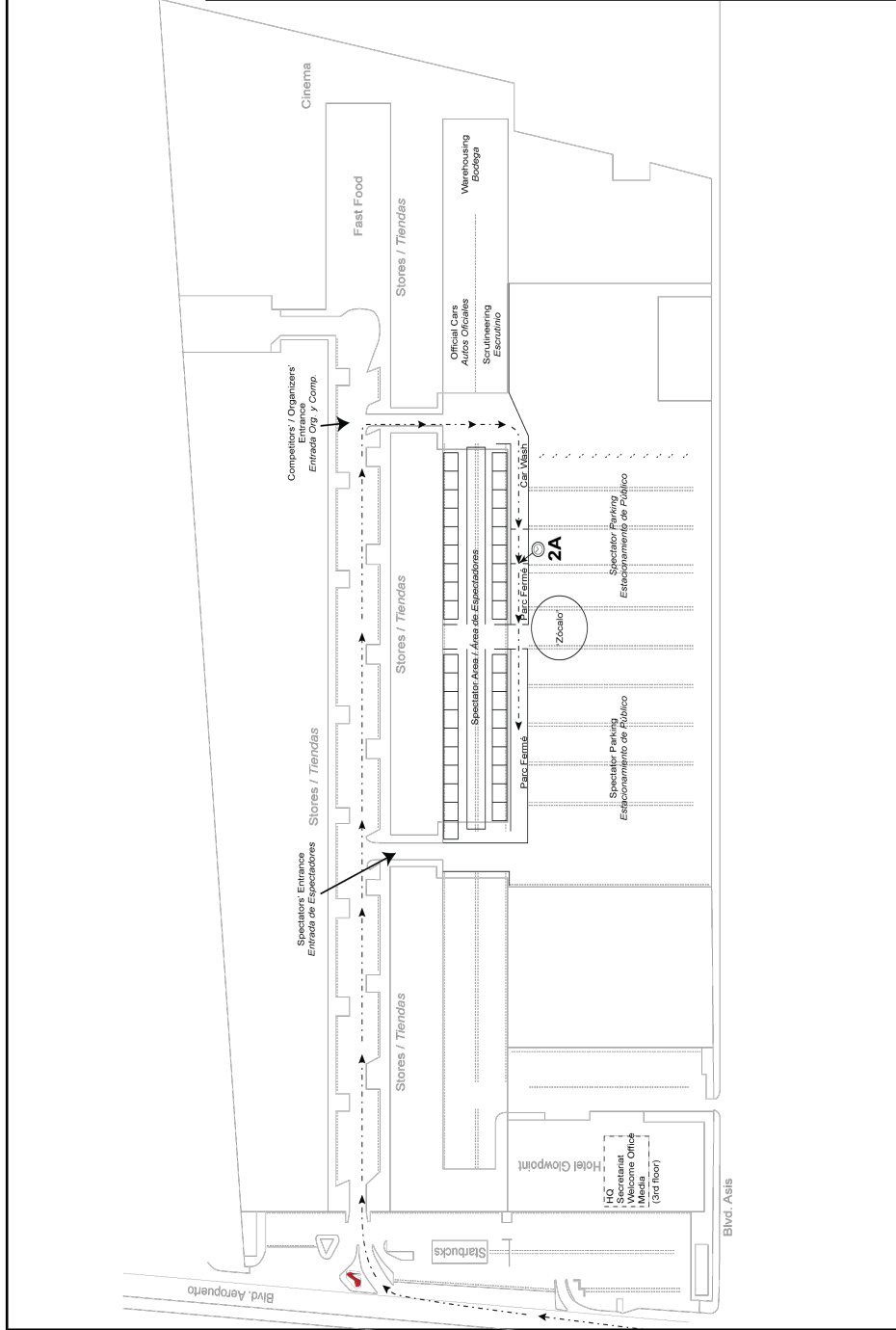
SS	2	MANUEL LEAL	DIST		2
TC	2A	TECH ZONE IN – OVERNIGHT REGROUP IN	51.49 km		
CH	2	STREET STAGE GTO	1.12 km	AVERAGE • PROM.	TIME TIEMPO 01:15
RECORD:				41.19 km/h	

DISTANCIA • DISTANCE		DIRECCIÓN DIRECTION	INFORMACIÓN INFORMATION	DIST REG TO GO
TOTAL	PARC • PART			
46.54	1.18		 Millenium Arch <i>Arco del Milenio</i>	4.95
50.57	4.03		<input checked="" type="checkbox"/> La Vaca	0.92
50.98	0.41		<input checked="" type="checkbox"/> MULZA	0.51
51.36	0.38		Inside the SP, pedestrian and vehicular areas are mixed. Please drive very carefully <i>Dentro del PS las áreas peatonales y vehiculares están mezcladas. Maneje con sumo cuidado.</i>	0.13
51.44	0.08			0.05

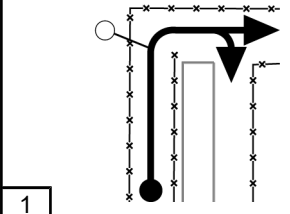


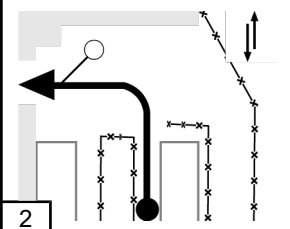

SS	2	MANUEL LEAL	DIST		2
TC	2A	TECH ZONE IN – OVERNIGHT REGROUP IN	51.49 km		
CH	2	STREET STAGE GTO	1.12 km	AVERAGE • PROM.	TIME TIEMPO 01:15
RECORD:				41.19 km/h	

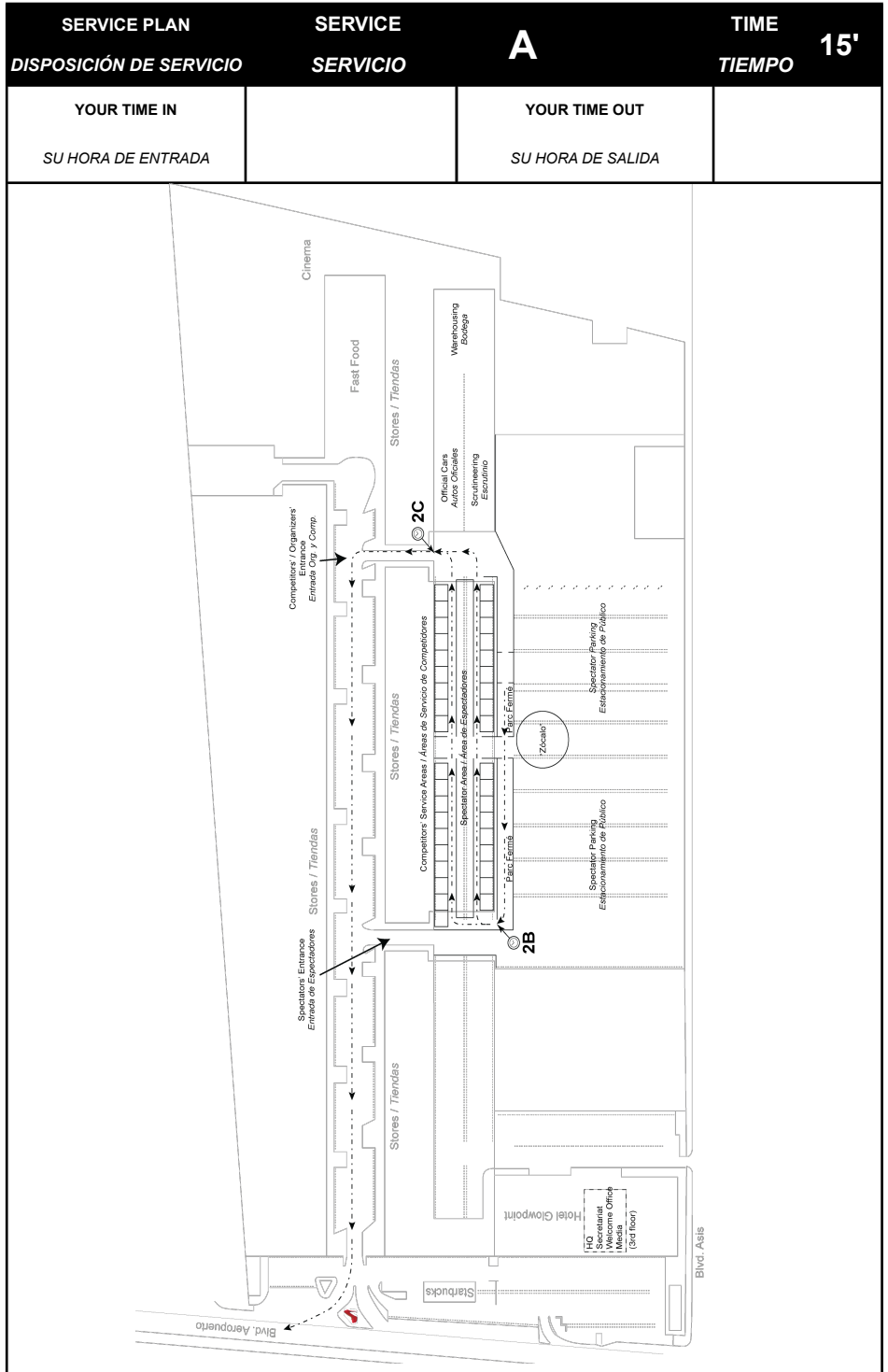
DISTANCIA • DISTANCE		DIRECCIÓN DIRECTION	INFORMACIÓN INFORMATION	DIST REG TO GO
TOTAL	PARC • PART			
51.49	0.05		 <p>Overnight Regroup IN <i>Entrada Reagrupamiento Nocturno</i></p>	0.00

OVERNIGHT REGROUP
REAGRUPAMIENTO NOCTURNO

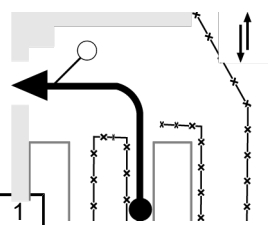
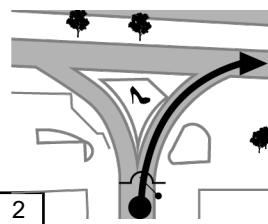
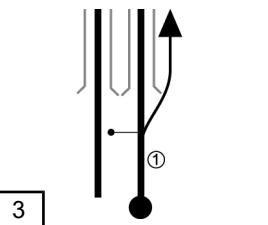

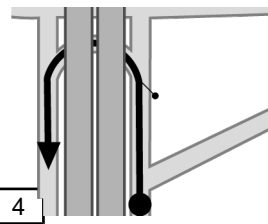
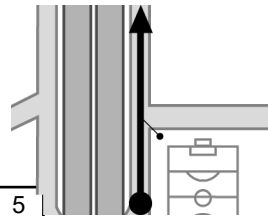


TC CH	2B	OVERNIGHT REGROUP OUT - SERVICE IN	DIST	2
TC CH	2C	SERVICE OUT		
RECORD:			AVERAGE • PROM.	TIME TIEMPO 00:15

DISTANCIA • DISTANCE		DIRECCIÓN DIRECTION	INFORMACIÓN INFORMATION	DIST REG TO GO
TOTAL	PARC • PART			
0.00	0.00		 Overnight Regroup OUT - Service IN  <i>Salida</i> <i>Reagrupamiento Nocturno</i> <i>Entrada a Servicio</i>	0.00
0.21	0.21		 Service OUT <i>Salida de Servicio</i>	-0.21



TC CH	2C/5D	SERVICE OUT	DIST	2/5
TC CH	3/6	ORTEGA	63.15 km	
RECORD:			AVERAGE • PROM.	TIME TIEMPO 01:05
			58.29 km/h	

DISTANCIA • DISTANCE		DIRECCIÓN	INFORMACIÓN	DIST REG
TOTAL	PARC • PART	DIRECTION	INFORMATION	TO GO
0.00	0.00		Service OUT Salida de Servicio	63.15
0.41	0.41			62.74
0.76	0.35			62.39
1.13	0.37			62.02
1.21	0.08			61.94

TC	5/8	LAS DUNAS	DIST		5/8
CH	5A/8A	TECH ZONE IN - MULZA	11.50 km		
TC	5/8	LAS DUNAS	3.46 km	AVERAGE • PROM.	TIME TIEMPO 00:25
CH	RECORD:			27.60 km/h	

DISTANCIA • DISTANCE		DIRECCIÓN	INFORMACIÓN	DIST REG
TOTAL	PARC • PART	DIRECTION	INFORMATION	TO GO
0.00	0.00		GPS N 21° 02.883' W 101° 32.867' Follow on-track signage. R-1 <i>Siga letreros en la pista.</i> 	11.50
0.11	0.11			11.39
0.47	0.36		GPS N 21° 02.985' W 101° 33.075' R-2	11.03
0.63	0.16			10.87
0.76	0.13			10.74
				!!

5
8

TC	5/8	LAS DUNAS	DIST	11.50 km	5/8
CH	5A/8A	TECH ZONE IN - MULZA	AVERAGE · PROM.	27.60 km/h	
TC	5/8	LAS DUNAS	3.46 km	TIME	00:25
CH	RECORD:			TIEMPO	

DISTANCIA · DISTANCE		DIRECCIÓN DIRECTION	INFORMACIÓN INFORMATION	DIST REG TO GO
TOTAL	PARC · PART			
0.85	0.09		GPS N 21° 02.785' W 101° 33.115' R-3	10.65
1.10	0.25		GPS N 21° 02.874' W 101° 33.292' R-4	10.40
1.40	0.30			10.10
1.76	0.36		GPS N 21° 02.648' W 101° 33.388' R-5	9.74
1.97	0.21			9.53

TC CH	5/8	LAS DUNAS	DIST		5/8
TC CH	5A/8A	TECH ZONE IN - MULZA	11.50 km		
5/8		LAS DUNAS	3.46 km	AVERAGE · PROM.	TIME TIEMPO 00:25
RECORD:			27.60 km/h		

DISTANCIA · DISTANCE		DIRECCIÓN	INFORMACIÓN	DIST REG
TOTAL	PARC · PART	DIRECTION	INFORMATION	TO GO
2.18	0.21			9.32
2.23	0.05			9.27
2.34	0.11			9.16
2.77	0.43			8.73
2.90	0.13			8.60

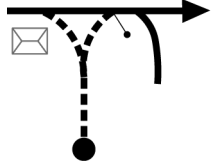

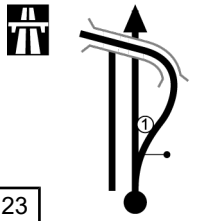

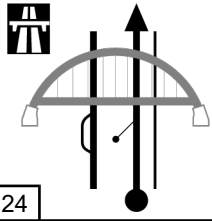

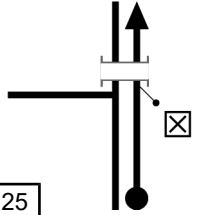
5
8



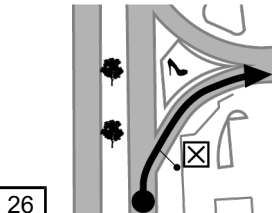
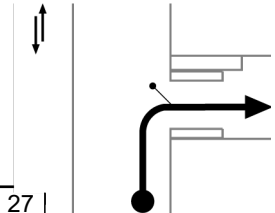
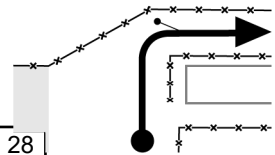
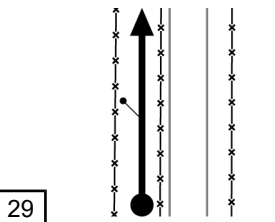

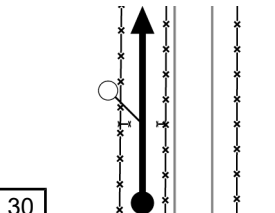

TC	5/8	LAS DUNAS	DIST		5/8
CH			11.50 km		
TC	5A/8A	TECH ZONE IN - MULZA			
CH					
5/8	LAS DUNAS		3.46 km	AVERAGE · PROM.	TIME TIEMPO 00:25
RECORD:				27.60 km/h	

DISTANCIA · DISTANCE		DIRECCIÓN DIRECTION	INFORMACIÓN INFORMATION	DIST REG TO GO
TOTAL	PARC · PART			
3.06	0.16	 16 0.40		8.44
3.28	0.22	 17 0.18		8.22
3.46	0.18	 18 0.00	GPS N 21° 02.866' W 101° 33.570' 	8.04
3.66	0.20	 19 0.00	GPS N 21° 02.903' W 101° 33.666' 	7.84
3.87	0.21	 20 0.00		7.63

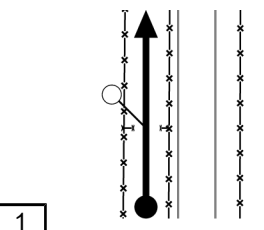

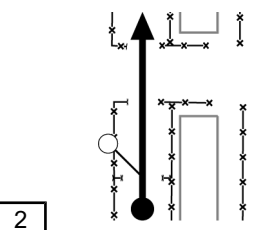

TC	5/8	LAS DUNAS	DIST	
CH				5/8
TC	5A/8A	TECH ZONE IN - MULZA	11.50 km	
CH				
5/8	LAS DUNAS		3.46 km	AVERAGE • PROM.
RECORD:			27.60 km/h	TIME TIEMPO 00:25

DISTANCIA • DISTANCE		DIRECCIÓN	INFORMACIÓN	DIST REG
TOTAL	PARC • PART	DIRECTION	INFORMATION	TO GO
4.17	0.30	 21		7.33
4.64	0.47	 22	☒ TRACSA	6.86
5.38	0.74	 23		6.12
6.57	1.19	 24	 Millenium Arch <i>Arco del Milenio</i>	4.93
10.60	4.03	 25	☒ La Vaca	0.90

TC	5/8	LAS DUNAS	DIST	5/8
CH	5A/8A	TECH ZONE IN – MULZA	11.50 km	
TC	5/8	LAS DUNAS	3.46 km	AVERAGE • PROM.
CH	RECORD:			27.60 km/h
				TIME TIEMPO 00:25

DISTANCIA • DISTANCE		DIRECCIÓN	INFORMACIÓN	DIST REG
TOTAL	PARC • PART	DIRECTION	INFORMATION	TO GO
11.01	0.41	 26	<input checked="" type="checkbox"/> MULZA	0.49
11.39	0.38	 27	<p>Inside the SP, pedestrian and vehicular areas are mixed. Please drive very carefully</p> <p><i>Dentro del PS las áreas peatonales y vehiculares están mezcladas. Maneje con sumo cuidado.</i></p>	0.11
11.47	0.08	 28	<p>Car Wash</p> <p><i>Lavado de Autos</i></p>	0.03
11.49	0.02	 29	 <p>Media Zone</p> <p><i>Zona de Medios</i></p>	0.01
11.50	0.01	 30	 <p>Tech Zone IN</p> <p><i>Entrada Zona Técnica</i></p>	0.00

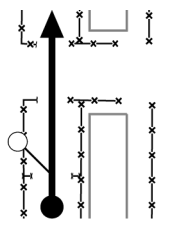

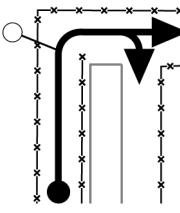

TC CH	5A/8A	TECH ZONE IN – MULZA	DIST	5/8
TC CH	5B/8B	TECH ZONE OUT – REGROUP IN	0.02 km	
RECORD:			AVERAGE • PROM.	TIME TIEMPO 00:05
			0.24 km/h	

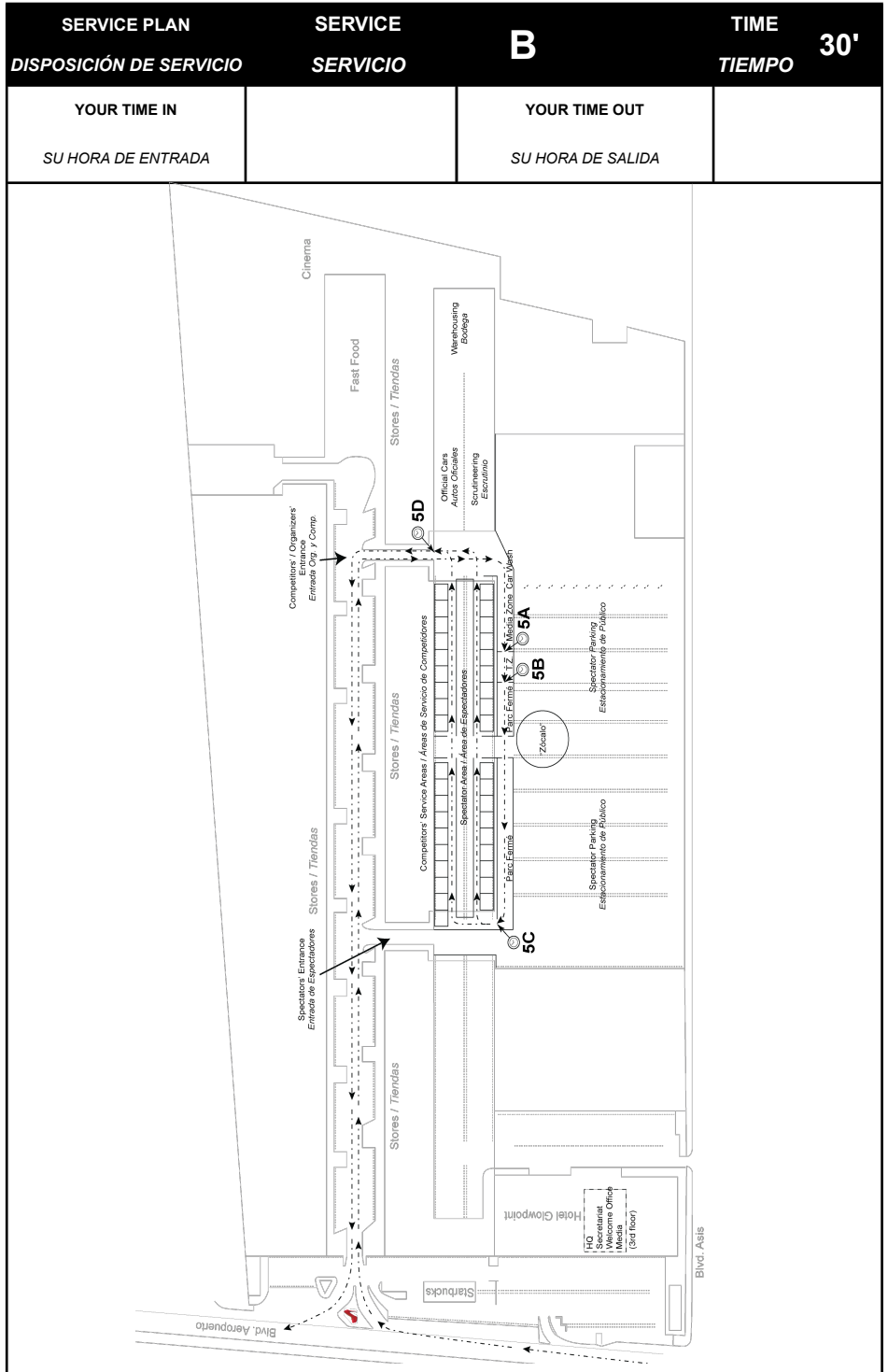
DISTANCIA • DISTANCE		DIRECCIÓN DIRECTION	INFORMACIÓN INFORMATION	DIST REG TO GO
TOTAL	PARC • PART			
0.00	0.00		 <p>Tech Zone IN <i>Entrada Zona Técnica</i></p>	0.02
0.02	0.02		 <p>Tech Zone OUT Regroup IN <i>Salida Zona Técnica</i> <i>Entrada Reagrupamiento</i></p>	0.00
<p>TO REACH TC 8C, JUMP TO PAGE 147. FOR TC 5C, CONTINUE ON THE NEXT PAGE</p> <p>PARA LLEGAR AL TC 8C, PASE A LA PÁGINA 147. PARA TC 5C, CONTINÚE EN LA SIGUIENTE PÁGINA.</p>				

NOTES

NOTAS

TC CH	5B/8B	TECH ZONE OUT – REGROUP IN	DIST	5/8
TC CH	5C	REGROUP OUT – SERVICE IN		
RECORD:			AVERAGE • PROM.	TIME TIEMPO 00:30

DISTANCIA • DISTANCE		DIRECCIÓN DIRECTION	INFORMACIÓN INFORMATION	DIST REG TO GO
TOTAL	PARC • PART			
		 <p>1</p>	 <p>Tech Zone OUT Regroup IN <i>Salida Zona Técnica Entrada Reagrupamiento</i></p>	
		 <p>2</p>	 <p>Regroup OUT Service IN <i>Salida Reagrupamiento Entrada a Servicio</i></p>	



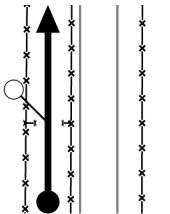


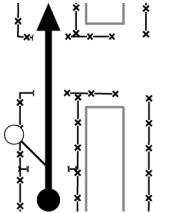


TC CH	5C	REGROUP OUT – SERVICE IN	DIST	5
TC CH	5D	SERVICE OUT		
RECORD:			AVERAGE • PROM.	TIME TIEMPO 00:30

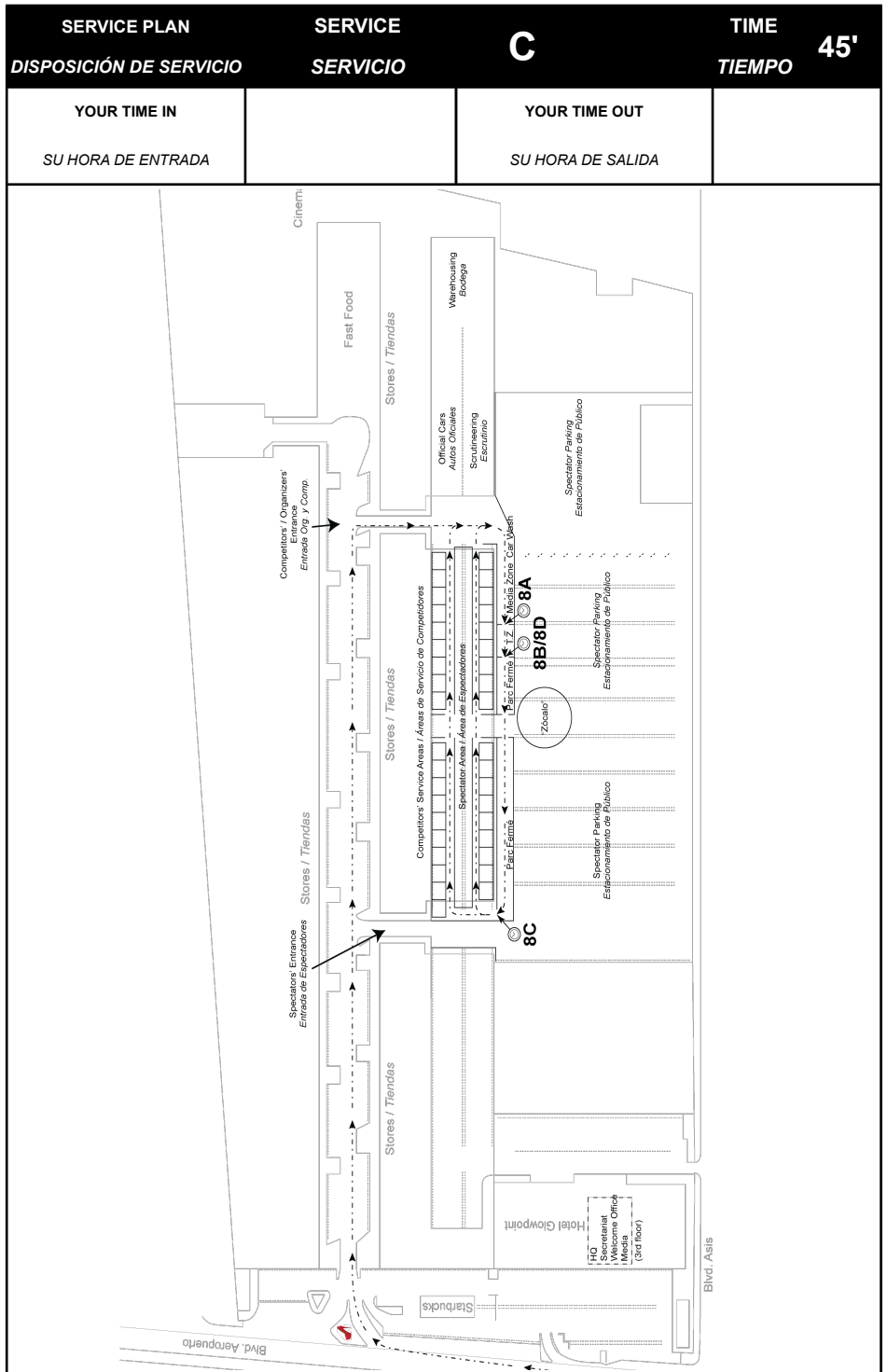
DISTANCIA • DISTANCE		DIRECCIÓN DIRECTION	INFORMACIÓN INFORMATION	DIST REG TO GO
TOTAL	PARC • PART			
			<p>Regroup OUT Service IN <i>Salida Reagrupamiento Entrada a Servicio</i></p>	
			<p>Service OUT <i>Salida de Servicio</i></p>	
<p>TO REACH SS 6, TURN TO PAGE 93.</p> <p>PARA LLEGAR AL TC 6, PASE A LA PÁGINA 93.</p>				

NOTES




NOTAS

SS	8A	TECH ZONE IN (MULZA)	DIST	8
TC			0.02 km	
TC	8B	TECH ZONE OUT – PARC FERMÉ IN	AVERAGE • PROM.	TIME TIEMPO 00:10
CH			0.12 km/h	
RECORD:				

DISTANCIA • DISTANCE		DIRECCIÓN DIRECTION	INFORMACIÓN INFORMATION	DIST REG TO GO
TOTAL	PARC • PART			
		 1	  Tech Zone IN Entrada Zona Técnica	
		 2	  Tech Zone OUT Parc Fermé IN Salida Zona Técnica Entrada Parque Cerrado	



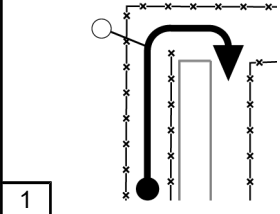

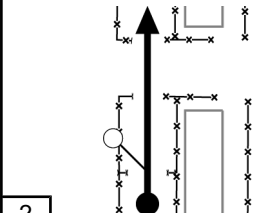

SS	8B	TECH ZONE OUT – PARC FERMÉ IN	DIST	8
TC				
TC	8C	PARC FERMÉ OUT – FLEXI SERVICE IN		
CH				
RECORD:			AVERAGE • PROM.	TIME TIEMPO

DISTANCIA • DISTANCE		DIRECCIÓN DIRECTION	INFORMACIÓN INFORMATION	DIST REG TO GO
TOTAL	PARC • PART			
			  <p>Tech Zone OUT Parc Fermé IN <i>Salida Zona Técnica</i> <i>Entrada Parque Cerrado</i></p>	
			 <p>Parc Fermé OUT Flexi Service IN <i>Salida Parque Cerrado</i> <i>Entrada a Servicio "Flexi"</i></p>	

NOTES

NOTAS

TC CH	8C	PARC FERMÉ OUT – FLEXI SERVICE IN	DIST	8
TC CH	8D	FLEXI SERVICE OUT – PARC FERMÉ IN		
RECORD:			AVERAGE • PROM.	TIME TIEMPO 00:45

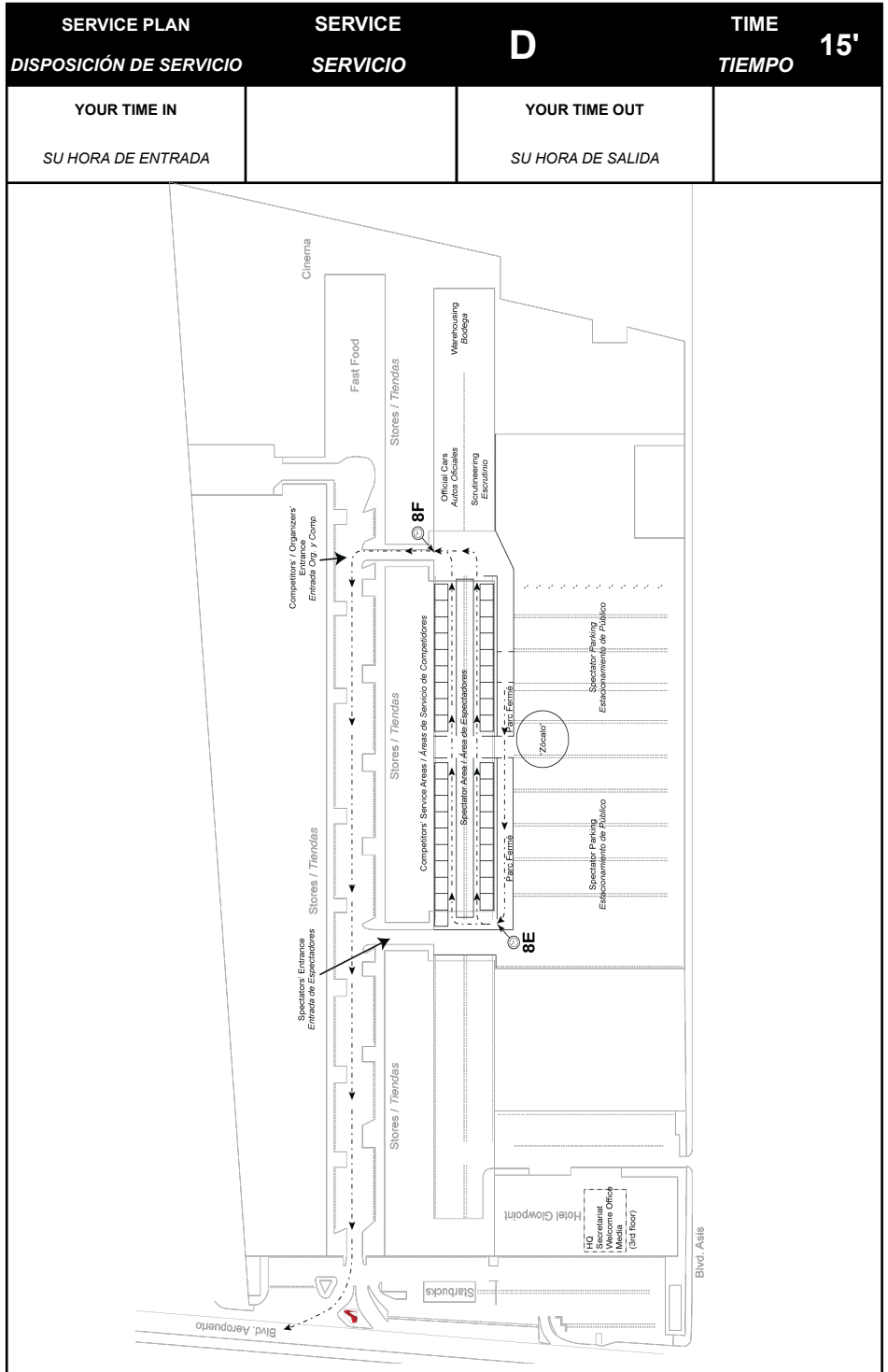
DISTANCIA • DISTANCE		DIRECCIÓN DIRECTION	INFORMACIÓN INFORMATION	DIST REG TO GO
TOTAL	PARC • PART			
			 <p>Regroup OUT Service IN <i>Salida Reagrupamiento Entrada a Servicio</i></p>	
			 <p>Flexi Service OUT Parc Fermé IN <i>Salida de Servicio "Flexi" Entrada Parque Cerrado</i></p>	

NOTES

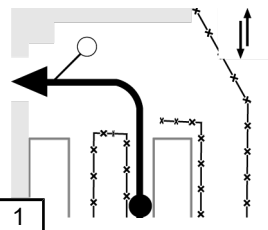
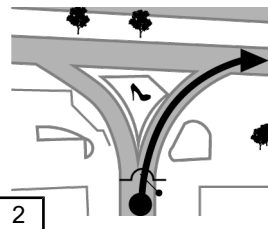
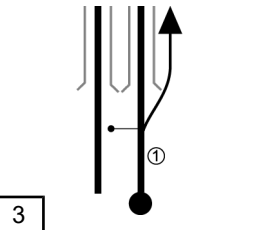

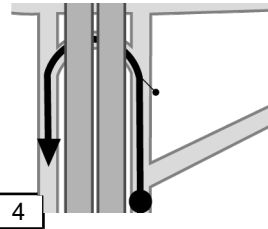
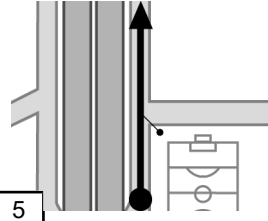
NOTAS

TC CH	8E	OVERNIGHT REGROUP OUT – SERVICE IN	DIST	8
TC CH	8F	SERVICE OUT		
RECORD:			AVERAGE • PROM.	TIME TIEMPO 00:15

DISTANCIA • DISTANCE		DIRECCIÓN DIRECTION	INFORMACIÓN INFORMATION	DIST REG TO GO
TOTAL	PARC • PART			
			Overnight Regroup OUT - Service IN <i>Salida Reagrupamiento Nocturno Entrada a Servicio</i>	
			 Service OUT <i>Salida de Servicio</i>	



TC CH	8F/11D	SERVICE OUT	DIST	8
TC CH	9/12	DUARTE	18.89 km	
RECORD:			AVERAGE • PROM.	TIME TIEMPO 00:30
			37.78 km/h	

DISTANCIA • DISTANCE		DIRECCIÓN	INFORMACIÓN	DIST REG
TOTAL	PARC • PART	DIRECTION	INFORMATION	TO GO
0.00	0.00		Service OUT Salida de Servicio	18.89
0.41	0.41			18.48
0.76	0.35			18.13
1.13	0.37			17.76
1.21	0.08			17.68

SS	11/14	LAS DUNAS	DIST		11/14
TC			11.50 km		
CH	11A/14A	TECH ZONE IN (MULZA)	AVERAGE • PROM.		TIME
	11/14	LAS DUNAS	3.46 km	27.60 km/h	TIEMPO 00:25
RECORD:					

DISTANCIA • DISTANCE		DIRECCIÓN	INFORMACIÓN	DIST REG
TOTAL	PARC • PART	DIRECTION	INFORMATION	TO GO
0.00	0.00		GPS N 21° 02.883' W 101° 32.867' Follow on-track signage. R-1 <i>Siga letreros en la pista.</i> MIV TIV AMBU GRUA	11.50
0.11	0.11			11.39
0.47	0.36		GPS N 21° 02.985' W 101° 33.075' R-2	11.03
0.63	0.16			10.87
0.76	0.13			10.74
				!! ↘

11
14

SS	11/14	LAS DUNAS	DIST		11/14
TC	11A/14A	TECH ZONE IN (MULZA)	11.50 km		
CH	11/14	LAS DUNAS	3.46 km	AVERAGE · PROM.	TIME
RECORD:			27.60 km/h	TIEMPO	00:25

DISTANCIA · DISTANCE		DIRECCIÓN DIRECTION	INFORMACIÓN INFORMATION	DIST REG TO GO
TOTAL	PARC · PART			
0.85	0.09		GPS N 21° 02.785' W 101° 33.115' R-3	10.65
1.10	0.25		GPS N 21° 02.874' W 101° 33.292' R-4	10.40
1.40	0.30			10.10
1.76	0.36		GPS N 21° 02.648' W 101° 33.388' R-5	9.74
1.97	0.21			9.53

SS	11/14	LAS DUNAS	DIST		11/14
TC			11.50 km		
TC	11A/14A	TECH ZONE IN (MULZA)	AVERAGE · PROM.		TIME TIEMPO 00:25
CH			3.46 km	27.60 km/h	
11/14		LAS DUNAS	RECORD:		

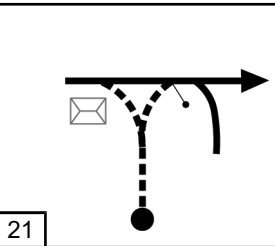
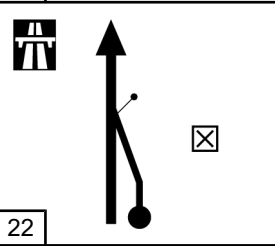
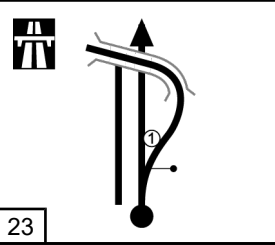

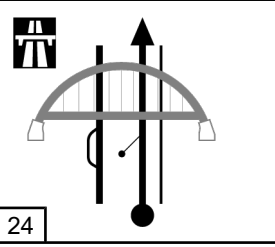

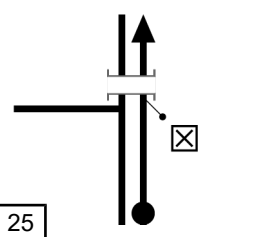
DISTANCIA · DISTANCE		DIRECCIÓN	INFORMACIÓN	DIST REG
TOTAL	PARC · PART	DIRECTION	INFORMATION	TO GO
2.18	0.21			9.32
		11		
2.23	0.05			9.27
		12		
2.34	0.11			9.16
		13		
2.77	0.43			8.73
		14		
2.90	0.13			8.60
		15		
				!!

11
14

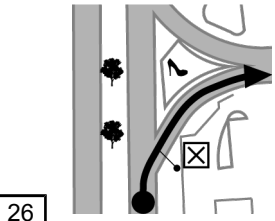
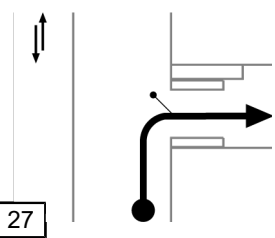
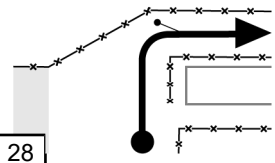
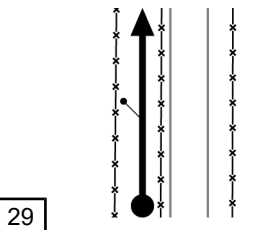

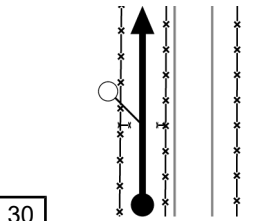


SS	11/14	LAS DUNAS	DIST		11/14
TC	11A/14A	TECH ZONE IN (MULZA)	11.50 km		
CH	11/14	LAS DUNAS	3.46 km	AVERAGE · PROM.	TIME TIEMPO 00:25
RECORD:				27.60 km/h	

DISTANCIA · DISTANCE		DIRECCIÓN DIRECTION	INFORMACIÓN INFORMATION	DIST REG TO GO
TOTAL	PARC · PART			
3.06	0.16			8.44
3.28	0.22			8.22
3.46	0.18		GPS N 21° 02.866' W 101° 33.570' 	8.04
3.66	0.20		GPS N 21° 02.903' W 101° 33.666' 	7.84
3.87	0.21			7.63

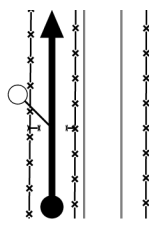


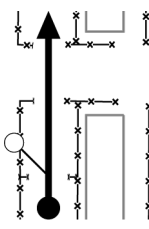

SS	11/14	LAS DUNAS	DIST	11/14
TC	11A/14A	TECH ZONE IN (MULZA)	11.50 km	
CH				
11/14	LAS DUNAS		3.46 km	AVERAGE • PROM.
RECORD:			27.60 km/h	TIME TIEMPO 00:25

DISTANCIA • DISTANCE		DIRECCIÓN	INFORMACIÓN	DIST REG
TOTAL	PARC • PART	DIRECTION	INFORMATION	TO GO
4.17	0.30			7.33
4.64	0.47		☒ TRACSA	6.86
5.38	0.74			6.12
6.57	1.19		 Millenium Arch <i>Arco del Milenio</i>	4.93
10.60	4.03		☒ La Vaca	0.90

SS	11/14	LAS DUNAS	DIST		11/14
TC			11.50 km		
TC	11A/14A	TECH ZONE IN (MULZA)	AVERAGE · PROM.		TIME TIEMPO 00:25
CH			3.46 km	27.60 km/h	
11/14		LAS DUNAS	RECORD:		

DISTANCIA · DISTANCE		DIRECCIÓN DIRECTION	INFORMACIÓN INFORMATION	DIST REG TO GO
TOTAL	PARC · PART			
11.01	0.41	 26	<input checked="" type="checkbox"/> MULZA	0.49
11.39	0.38	 27	<p>Inside the SP, pedestrian and vehicular areas are mixed. Please drive very carefully</p> <p><i>Dentro del PS las áreas peatonales y vehiculares están mezcladas. Maneje con sumo cuidado.</i></p>	0.11
11.47	0.08	 28	<p>Car Wash <i>Lavado de Autos</i></p>	0.03
11.49	0.02	 29	 <p>Media Zone <i>Zona de Medios</i></p>	0.01
11.50	0.01	 30	 <p>Tech Zone IN <i>Entrada Zona Técnica</i></p> 	0.00

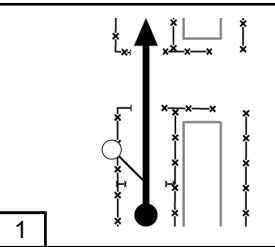

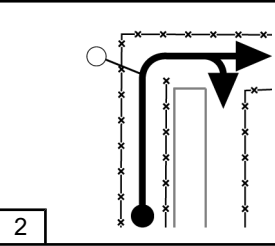

TC CH	11A/14A	TECH ZONE IN (MULZA)	DIST	11/14
TC CH	11B/14B	TECH ZONE OUT – REGROUP IN		
RECORD:			AVERAGE • PROM.	TIME TIEMPO 00:05

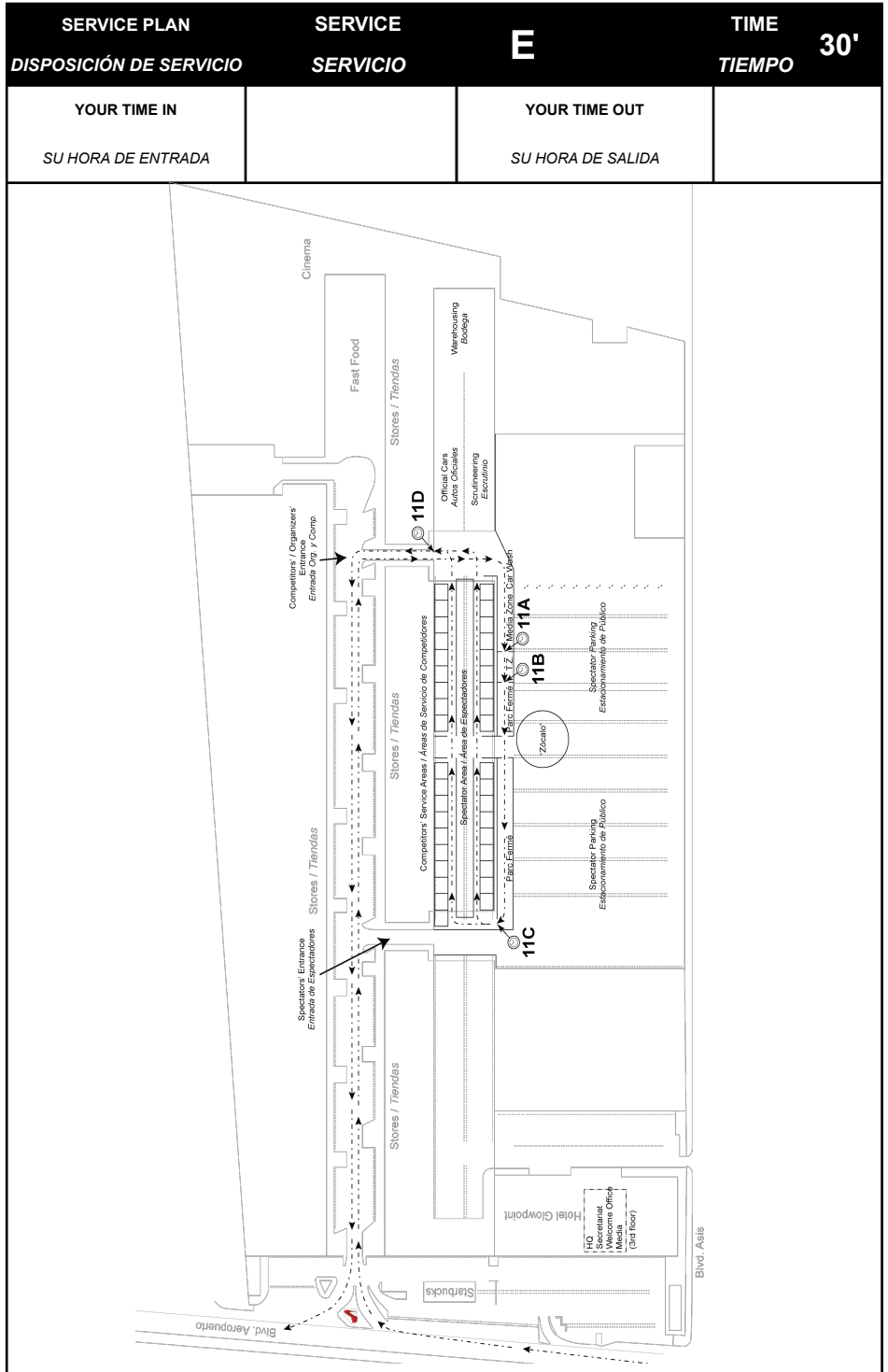
DISTANCIA • DISTANCE		DIRECCIÓN DIRECTION	INFORMACIÓN INFORMATION	DIST REG TO GO
TOTAL	PARC • PART			
		 1	  Tech Zone IN <i>Entrada Zona Técnica</i>	
		 2	 Tech Zone OUT Regroup IN <i>Salida Zona Técnica</i> <i>Entrada Reagrupamiento</i>	

NOTES

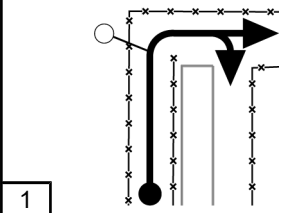

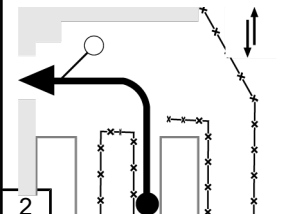

NOTAS

TC CH	11B/14B	TECH ZONE OUT – REGROUP IN	DIST	11/14
TC CH	11C/14C	REGROUP OUT – SERVICE IN		
RECORD:			AVERAGE • PROM.	TIME TIEMPO
				00:30 00:10

DISTANCIA • DISTANCE		DIRECCIÓN DIRECTION	INFORMACIÓN INFORMATION	DIST REG TO GO
TOTAL	PARC • PART			
			 <p>Tech Zone OUT Regroup IN <i>Salida Zona Técnica</i> <i>Entrada Reagrupamiento</i></p>	
			 <p>Regroup OUT Service IN <i>Salida Reagrupamiento</i> <i>Entrada a Servicio</i></p>	



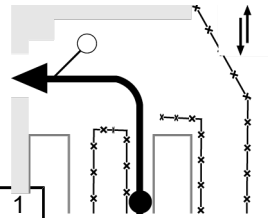
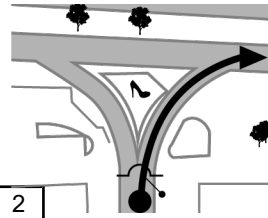
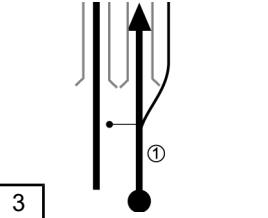

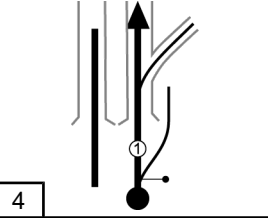

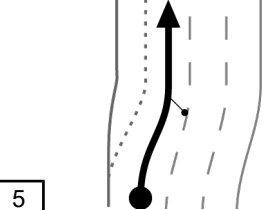
TC CH	11C/14C	REGROUP OUT – SERVICE IN	DIST	11/14
TC CH	11D/14D	SERVICE OUT		
RECORD:			AVERAGE • PROM.	TIME TIEMPO
				00:30 00:10

DISTANCIA • DISTANCE		DIRECCIÓN	INFORMACIÓN	DIST REG
TOTAL	PARC • PART	DIRECTION	INFORMATION	TO GO
			 <p>Regroup OUT Service IN <i>Salida Reagrupamiento</i> <i>Entrada a Servicio</i></p>	
			 <p>Service OUT <i>Salida de Servicio</i></p>	
<p>TO REACH SS 12, TURN TO PAGE 167.</p> <p><i>PARA LLEGAR A TC 12, PASE A LA PÁGINA 167.</i></p>				

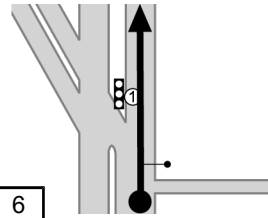
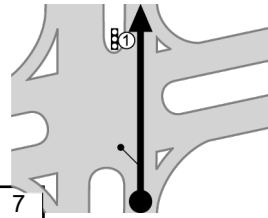
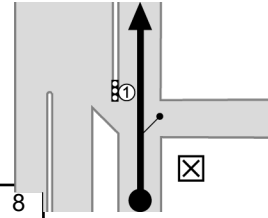
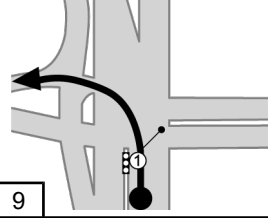
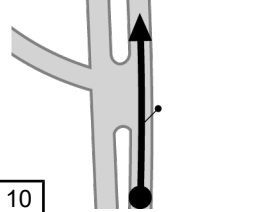
NOTES

NOTAS

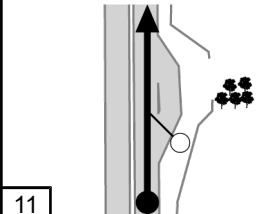

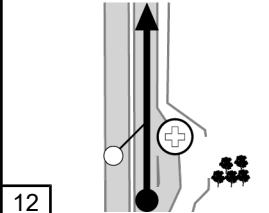








TC CH	14D	SERVICE OUT	DIST	14
TC CH	15	STREET STAGE LEÓN	6.48 km	
RECORD:			AVERAGE • PROM.	TIME TIEMPO
			25.92 km/h	00:15

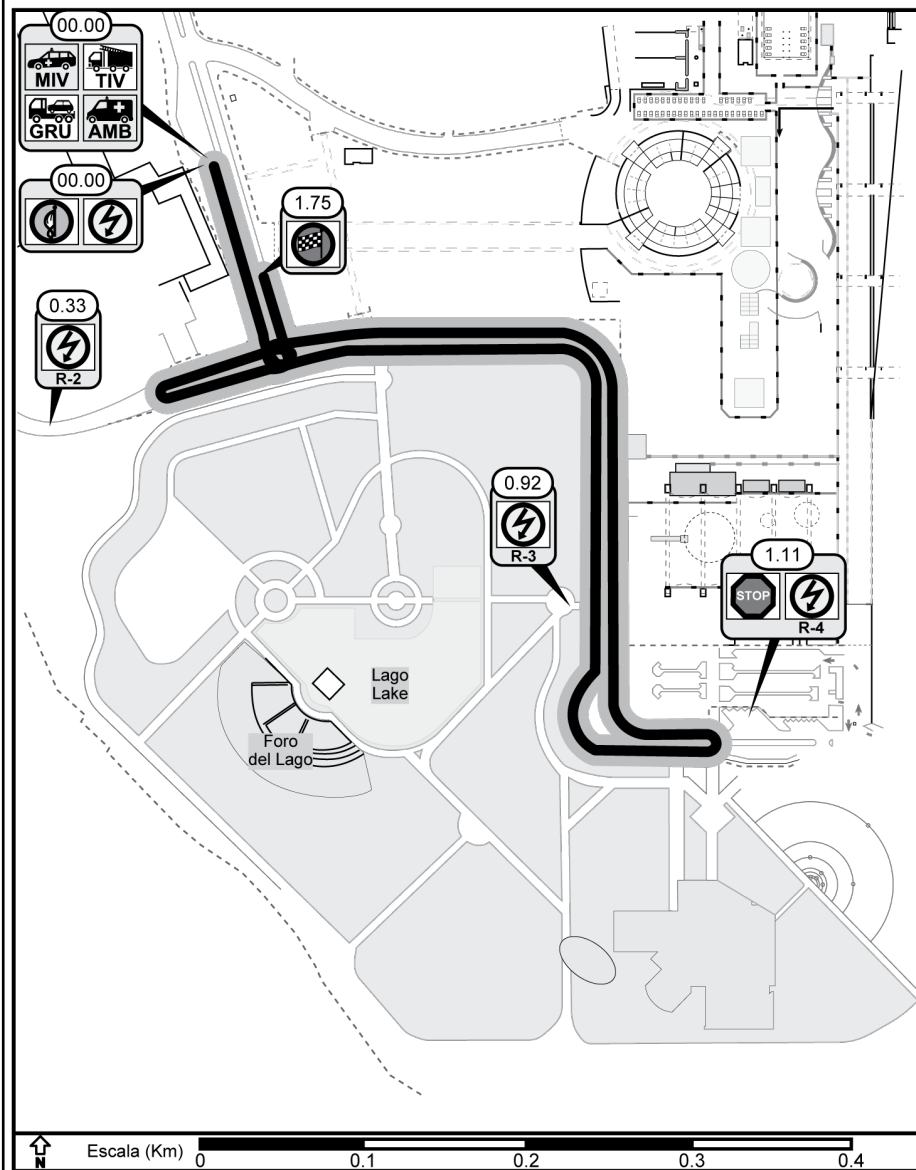
DISTANCIA • DISTANCE		DIRECCIÓN	INFORMACIÓN	DIST REG
TOTAL	PARC • PART	DIRECTION	INFORMATION	TO GO
0.00	0.00		Service OUT Salida de Servicio	6.48
0.44	0.44			6.04
0.78	0.34			5.70
1.82	1.04			4.66
2.51	0.69		Start of bus lane (leftmost). Stay in regular traffic lanes. <i>Inicia carril del autobús. Mantenerse en carriles normales (lado derecho).</i>	3.97

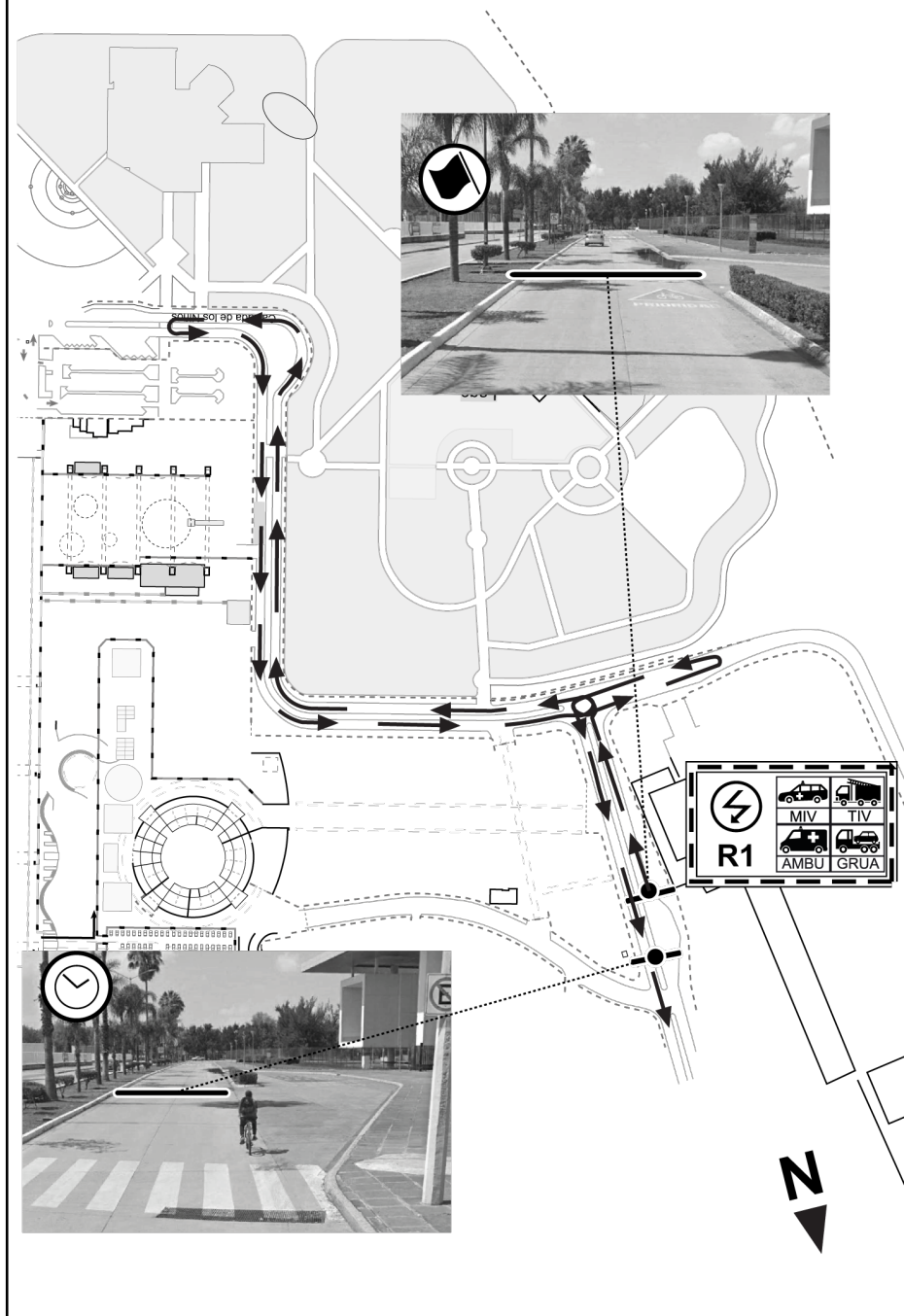
TC	14D	SERVICE OUT	DIST	14
CH			6.48 km	
TC	15	STREET STAGE LEÓN	AVERAGE • PROM.	TIME TIEMPO 00:15
CH			25.92 km/h	
RECORD:				

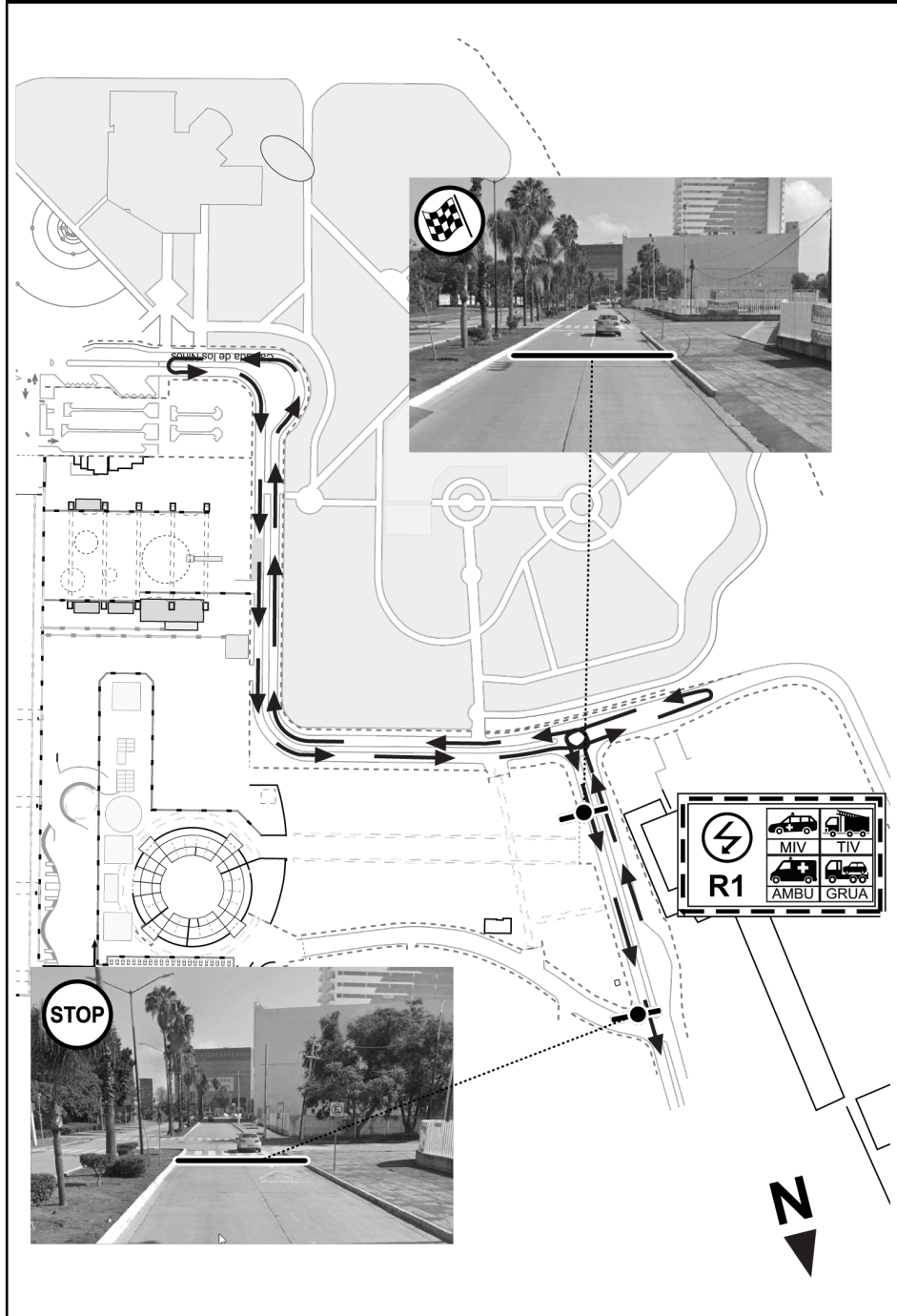
DISTANCIA • DISTANCE		DIRECCIÓN	INFORMACIÓN	DIST REG
TOTAL	PARC • PART	DIRECTION	INFORMATION	TO GO
3.41	0.90		① BLVD. M. ESCOBEDO	3.07
5.51	2.10		① BLVD. FCO VILLA	0.97
5.95	0.44		① AV OTOMIES ☒ <i>Coca-Cola</i>	0.53
6.17	0.22		BLVD. VASCO DE QUIROGA Use leftmost lane to turn. <i>Dar vuelta desde carril izquierdo.</i>	0.31
6.43	0.26			0.05

TC	14D	SERVICE OUT	DIST	14
CH			6.48 km	
TC	15	STREET STAGE LEÓN	AVERAGE • PROM.	TIME TIEMPO 00:15
CH			25.92 km/h	
RECORD:				

DISTANCIA • DISTANCE		DIRECCIÓN DIRECTION	INFORMACIÓN INFORMATION	DIST REG TO GO
TOTAL	PARC • PART			
6.48	0.05		GPS N 21° 06.890' W 101° 39.578' 	0.00
(6.51)	(0.03)		GPS N 21° 06.877' W 101° 39.580'    R-1     	







NOTES

NOTAS

SS	15	STREET STAGE LEÓN	DIST	15
TC			3.95 km	
CH	15A	FINISH AREA IN - CALZADA	AVERAGE · PROM.	00:15
	15	STREET STAGE LEÓN	1.75 km	
RECORD:				

DISTANCIA · DISTANCE		DIRECCIÓN DIRECTION	INFORMACIÓN INFORMATION	DIST REG TO GO
TOTAL	PARC · PART			
0.00	0.00		GPS N 21° 06.877' W 101° 39.580' 	3.95
0.14	0.14			3.81
0.33	0.19		GPS N 21° 06.814' W 101° 39.708' 	3.62
0.47	0.14			3.48
0.70	0.23			3.25

15

SS	15	STREET STAGE LEÓN	DIST	15
TC	15A	FINISH AREA IN - CALZADA	3.95 km	
CH	15	STREET STAGE LEÓN	1.75 km	AVERAGE · PROM.
RECORD:			15.80 km/h	TIME TIEMPO 00:15

DISTANCIA · DISTANCE		DIRECCIÓN	INFORMACIÓN	DIST REG
TOTAL	PARC · PART	DIRECTION	INFORMATION	TO GO
0.92	0.22		GPS N 21° 06.661' W 101° 39.517' R-3	3.03
1.11	0.19		GPS N 21° 06.597' W 101° 39.479' R-4	2.84
1.27	0.16			2.68
1.45	0.18			2.50
1.65	0.20			2.30

SS	15	STREET STAGE LEÓN	DIST	15
TC	15A	FINISH AREA IN - CALZADA	3.95 km	
CH	15	STREET STAGE LEÓN	1.75 km	AVERAGE • PROM.
RECORD:			15.80 km/h	TIME TIEMPO 00:15

DISTANCIA • DISTANCE		DIRECCIÓN DIRECTION	INFORMACIÓN INFORMATION	DIST REG TO GO
TOTAL	PARC • PART			
1.75	0.10		GPS N 21° 06.825' W 101° 39.580' 	2.20
1.90	0.15		GPS N 21° 06.906' W 101° 39.569' 	2.05
2.11	0.21		BLVD. VASCO DE QUIROGA	1.84
2.36	0.25			1.59
2.47	0.11			1.48

SS	15	STREET STAGE LEÓN	DIST	15	
TC	15A	FINISH AREA IN - CALZADA	3.95 km		
CH	15	STREET STAGE LEÓN	1.75 km	AVERAGE · PROM.	
RECORD:				15.80 km/h	TIME TIEMPO 00:15

DISTANCIA · DISTANCE		DIRECCIÓN DIRECTION	INFORMACIÓN INFORMATION	DIST REG TO GO
TOTAL	PARC · PART			
2.77	0.30		<p>①</p> <p>Bld. A. López Mateos</p>	1.18
3.60	0.83		<p>☒ SHELL</p>	0.35
3.95	0.35		<p>GPS N 21° 07.103' W 101° 40.202'</p> <p> Follow marshals' instructions for waiting area before Podium</p> <p>Seguir instrucciones de oficiales a zona de espera antes de Podium</p>	0.00

SS	15A	FINISH AREA IN – CALZADA	DIST	15
TC		FINISH PODIUM + PARC FERMÉ	14.15 km	
TC			AVERAGE • PROM.	TIME
CH				TIEMPO
RECORD:				

DISTANCIA • DISTANCE		DIRECCIÓN	INFORMACIÓN	DIST REG
TOTAL	PARC • PART	DIRECTION	INFORMATION	TO GO
0.00	0.00		<p>GPS N 21° 07.103' W 101° 40.202'</p> <p>Follow marshals' instructions for waiting area before Podium</p> <p>Seguir instrucciones de oficiales a zona de espera antes de Podium</p>	14.15
0.17	0.17			13.98

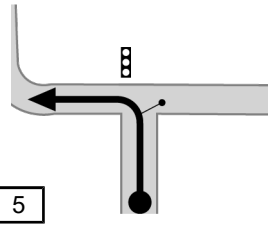
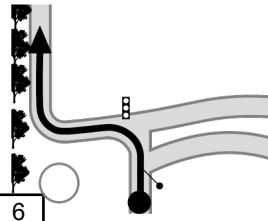
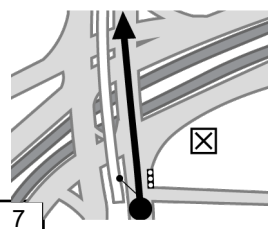
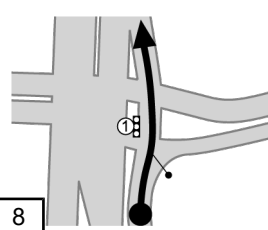
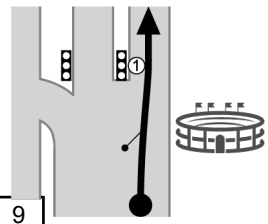
CONGRATULATIONS!
PODIUM CEREMONY

¡FELICIDADES!
CEREMONIA DE PREMIACIÓN

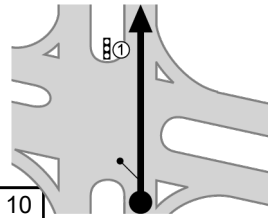
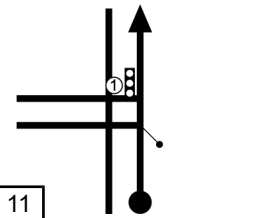
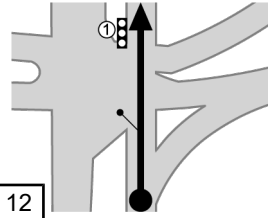
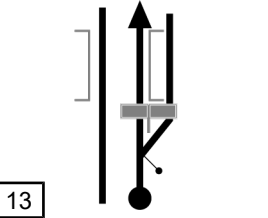
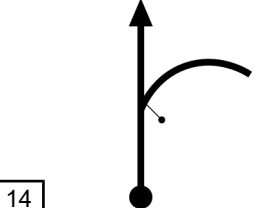
0.25	0.08			13.90
0.37	0.12			13.78



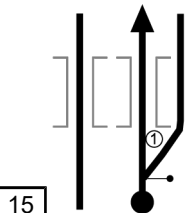

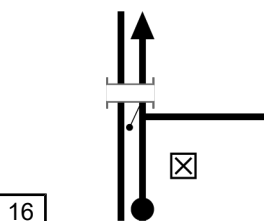

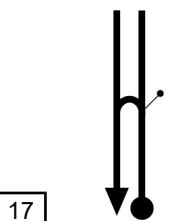
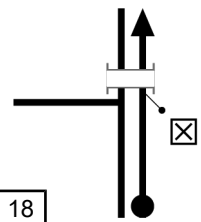



SS	15A	FINISH AREA IN – CALZADA	DIST	15
TC		FINISH PODIUM + PARC FERMÉ	14.15 km	
TC			AVERAGE • PROM.	TIME
CH				TIEMPO
RECORD:				

DISTANCIA • DISTANCE		DIRECCIÓN DIRECTION	INFORMACIÓN INFORMATION	DIST REG TO GO
TOTAL	PARC • PART			
0.45	0.08			13.70
0.62	0.17			13.53
0.95	0.33		☒ GULF	13.20
1.86	0.91		Blvd. Vasco de Quiroga ↑	12.29
2.14	0.28		① BLVD. FCO. VILLA SUR ↑	12.01

SS	15A	FINISH AREA IN – CALZADA	DIST	15
TC			14.15 km	
TC		FINISH PODIUM + PARC FERMÉ	AVERAGE • PROM.	TIME
CH				TIEMPO
RECORD:				

DISTANCIA • DISTANCE		DIRECCIÓN	INFORMACIÓN	DIST REG
TOTAL	PARC • PART	DIRECTION	INFORMATION	TO GO
2.54	0.40		① BLVD. FCO VILLA	11.61
2.80	0.26		① BLVD. CHICHIMECAS	11.35
4.30	1.50		① BLVD. PASEO DE JEREZ	9.85
5.70	1.40		① Blvd. J. Ma. Morelos Salida a 150 m Blvd. J. J. Torres Landa Retorno a 150 m	8.45
5.86	0.16		① 40 km/h LAGOS DE MORENO BLVD J. Ma. Morelos SALIDA	8.29

SS	15A	FINISH AREA IN – CALZADA	DIST	15
TC			14.15 km	
TC		FINISH PODIUM + PARC FERMÉ	AVERAGE • PROM.	TIME
CH				TIEMPO
RECORD:				

DISTANCIA • DISTANCE		DIRECCIÓN DIRECTION	INFORMACIÓN INFORMATION	DIST REG TO GO
TOTAL	PARC • PART			
6.52	0.66			7.63
8.08	1.56			6.07
10.65	2.57			3.50
13.23	2.58			0.92
13.64	0.41			0.51

SS	15A	FINISH AREA IN – CALZADA	DIST	15
TC		FINISH PODIUM + PARC FERMÉ	14.15 km	
CH			AVERAGE • PROM.	TIME TIEMPO
RECORD:				

DISTANCIA • DISTANCE		DIRECCIÓN DIRECTION	INFORMACIÓN INFORMATION	DIST REG TO GO
TOTAL	PARC • PART			
14.02	0.38		<p>Inside the SP, pedestrian and vehicular areas are mixed. Please drive very carefully</p> <p><i>Dentro del PS las áreas peatonales y vehiculares están mezcladas. Maneje con sumo cuidado.</i></p>	0.13
14.10	0.08			0.05
14.15	0.05		<p>Parc Fermé <i>Parque Cerrado</i></p>	0.00

APPENDIX C – NEW RECCE SCHEDULE

SS	Name	From	To	Window
Wednesday February 21st 2024				
SD	Shakedown Romita	15:00	18:00	3:00
Thursday February 22nd 2024				
SD	Shakedown Romita	7:00	9:30	2:30
3/6 + 4/7	Ortega + Las Minas	7:00	13:00	6:00
1/2	Street Stage GTO	9:15	11:15	2:00
5/8/11/14	Las Dunas	11:45	14:45	3:00
9/12 + 10/13	Duarte + Derramadero-El Brinco	12:30	19:00	6:30
Friday February 23rd 2024				
15	Street Stage León	9:00	11:00	2:00